



INTERNATIONAL GLIDING COMPETITION

**PRIBINACUP2017**

APRIL 14 – 22, 2017 NITRA, SLOVAKIA

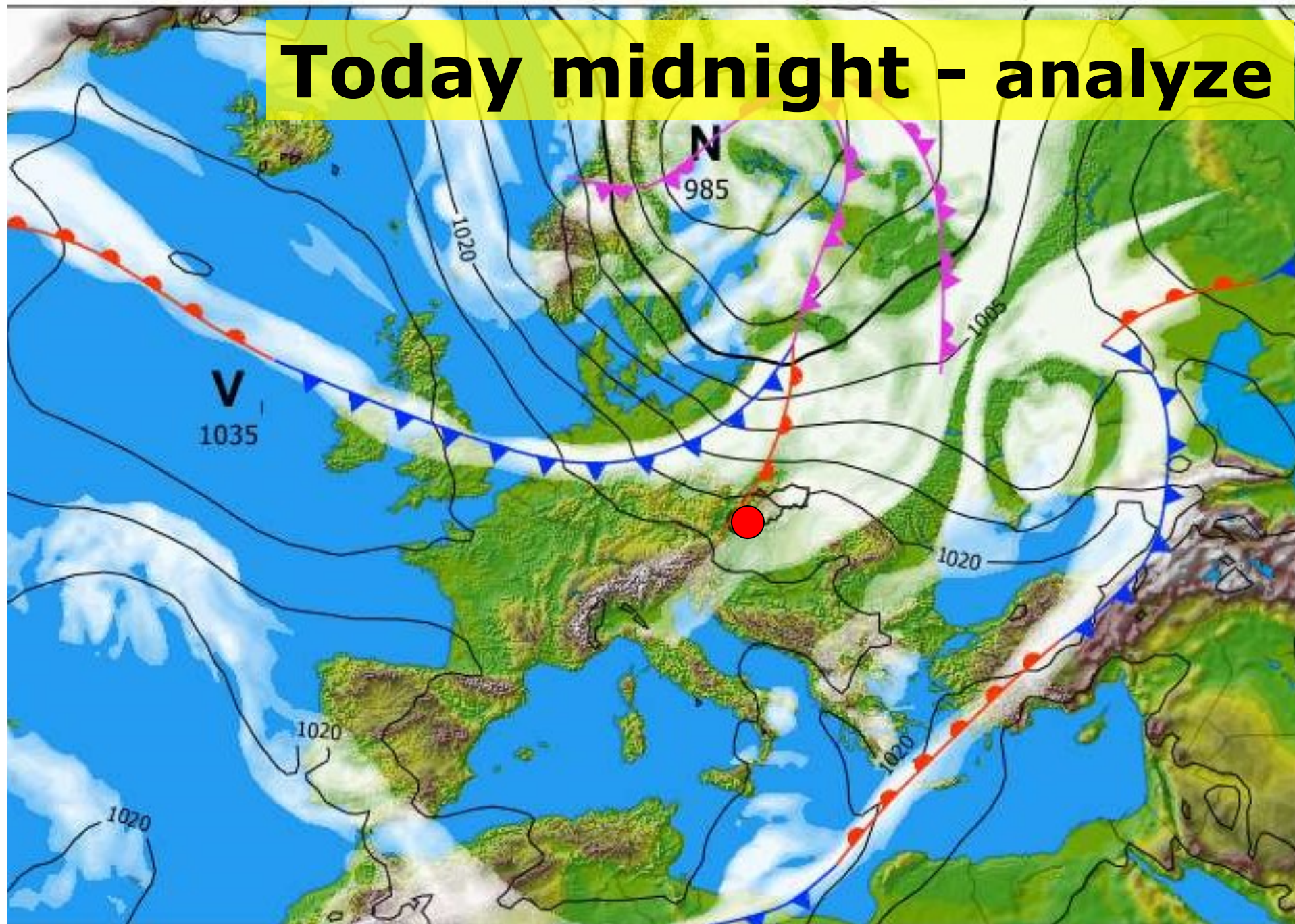
**Weather  
(self-)briefing  
Sat 22.04.2017**



Ing. Ivan Chlebovec

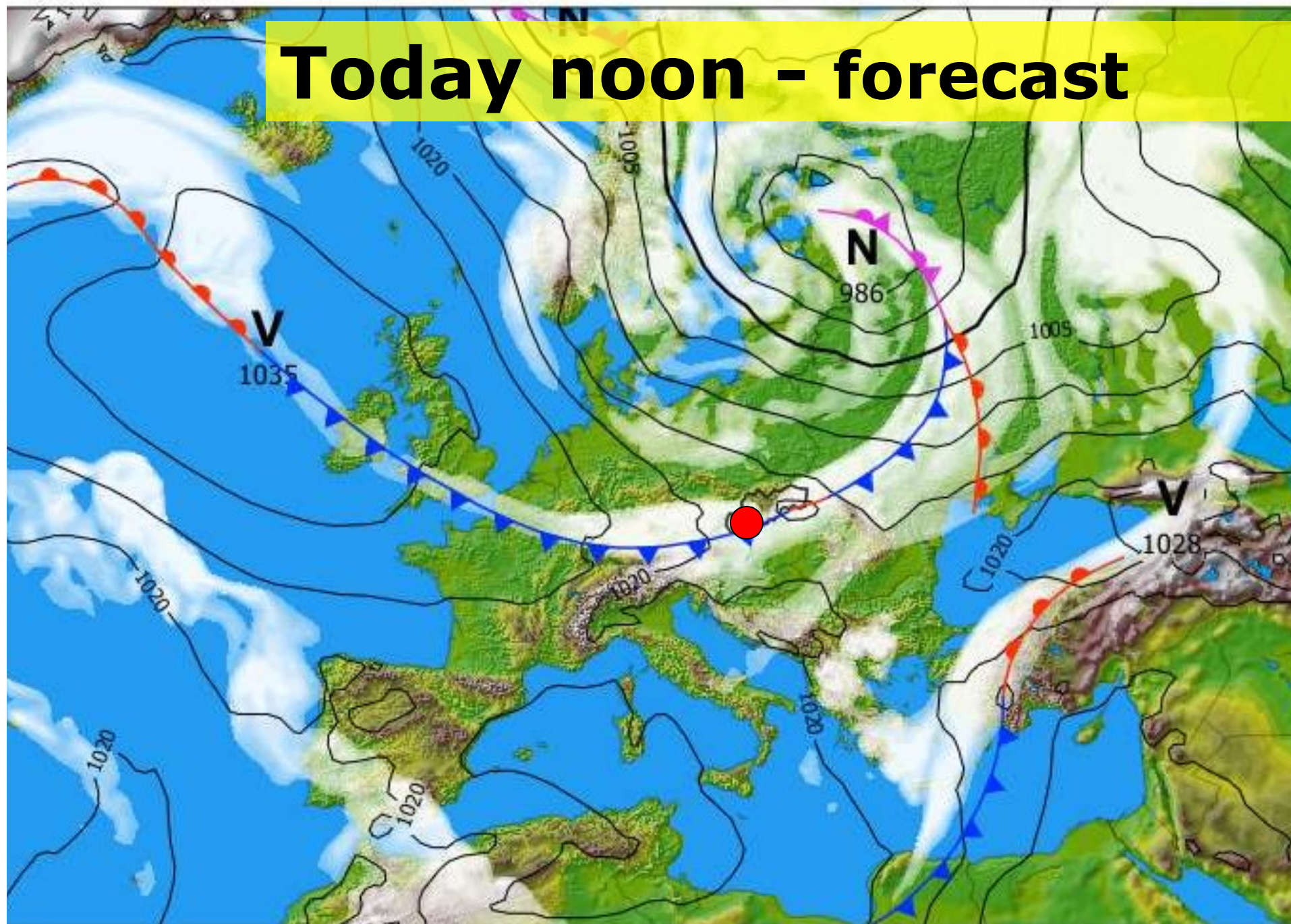
(c) SHMÚ - Prízemné tlakové pole - sobota 22.04.2017 00:00 UTC

**Today midnight - analyze**




(c) SHMÚ - Prízemné tlakové pole - sobota 22.04.2017 12:00 UTC

**Today noon - forecast**



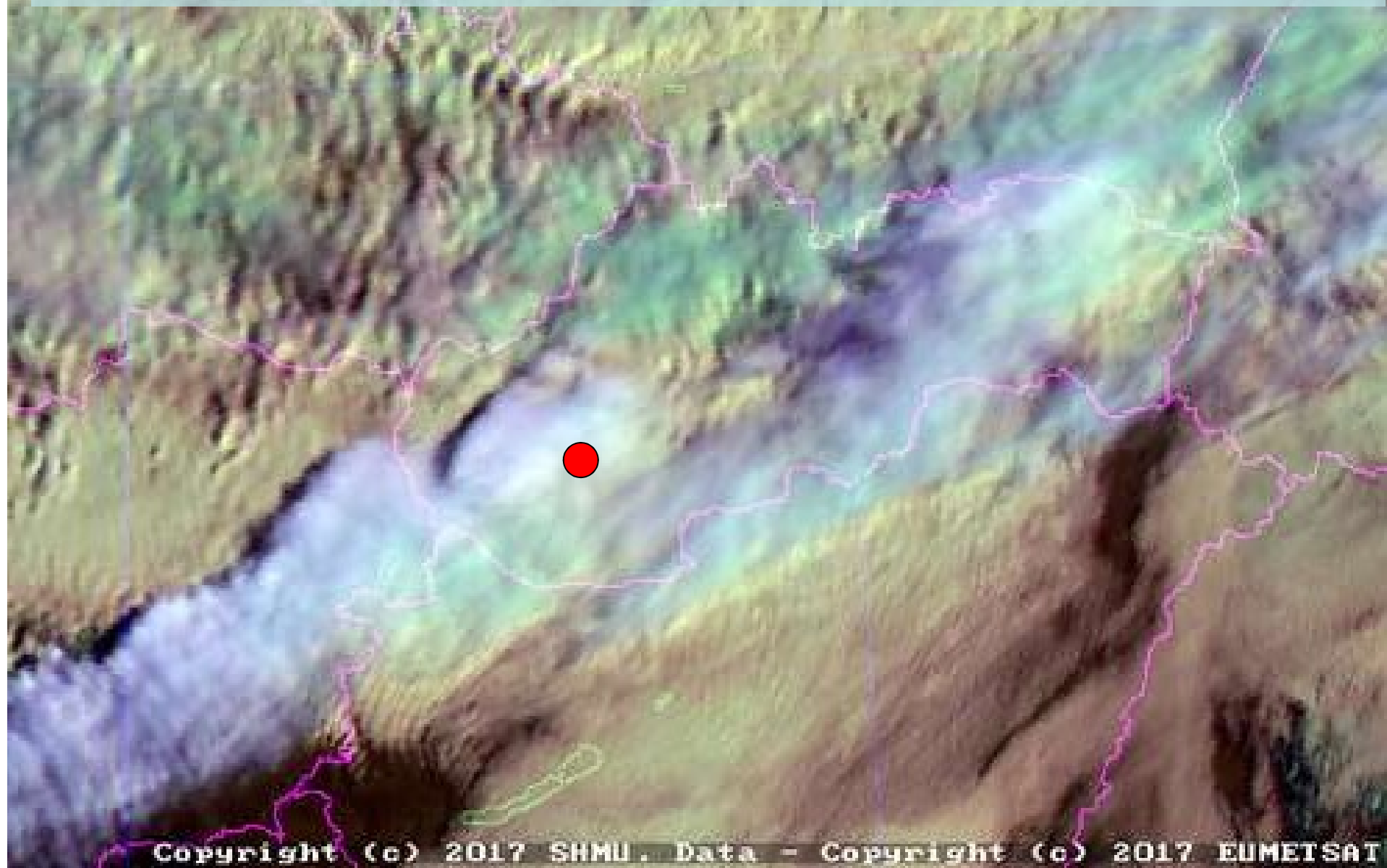
700-05-06(R)-08-09(G)-05(B)

# IR Satellite from 09:00 LT



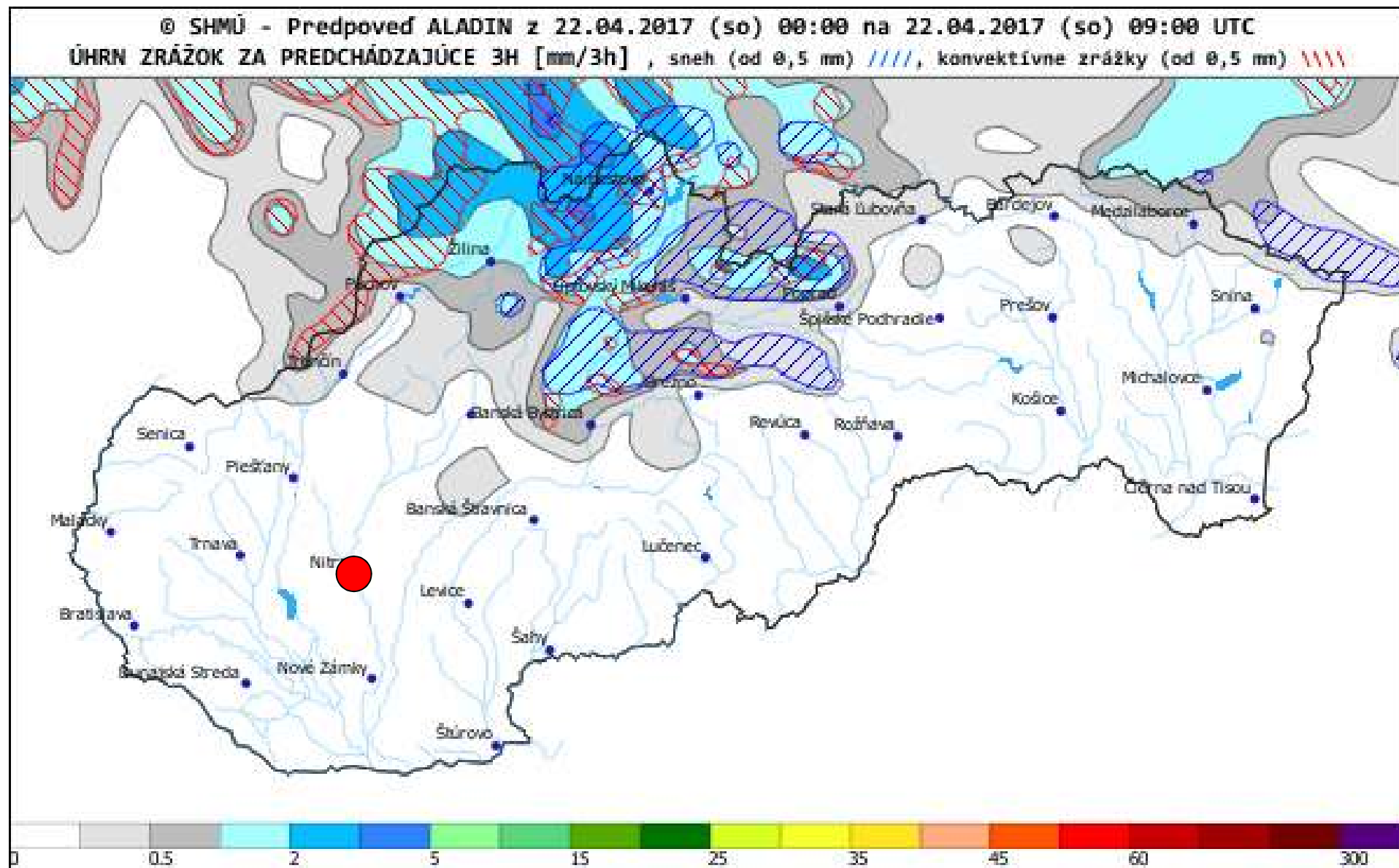
700-03(R)-12(G)-12-9(B)

# VIS-IR Satellite from 09:00 LT

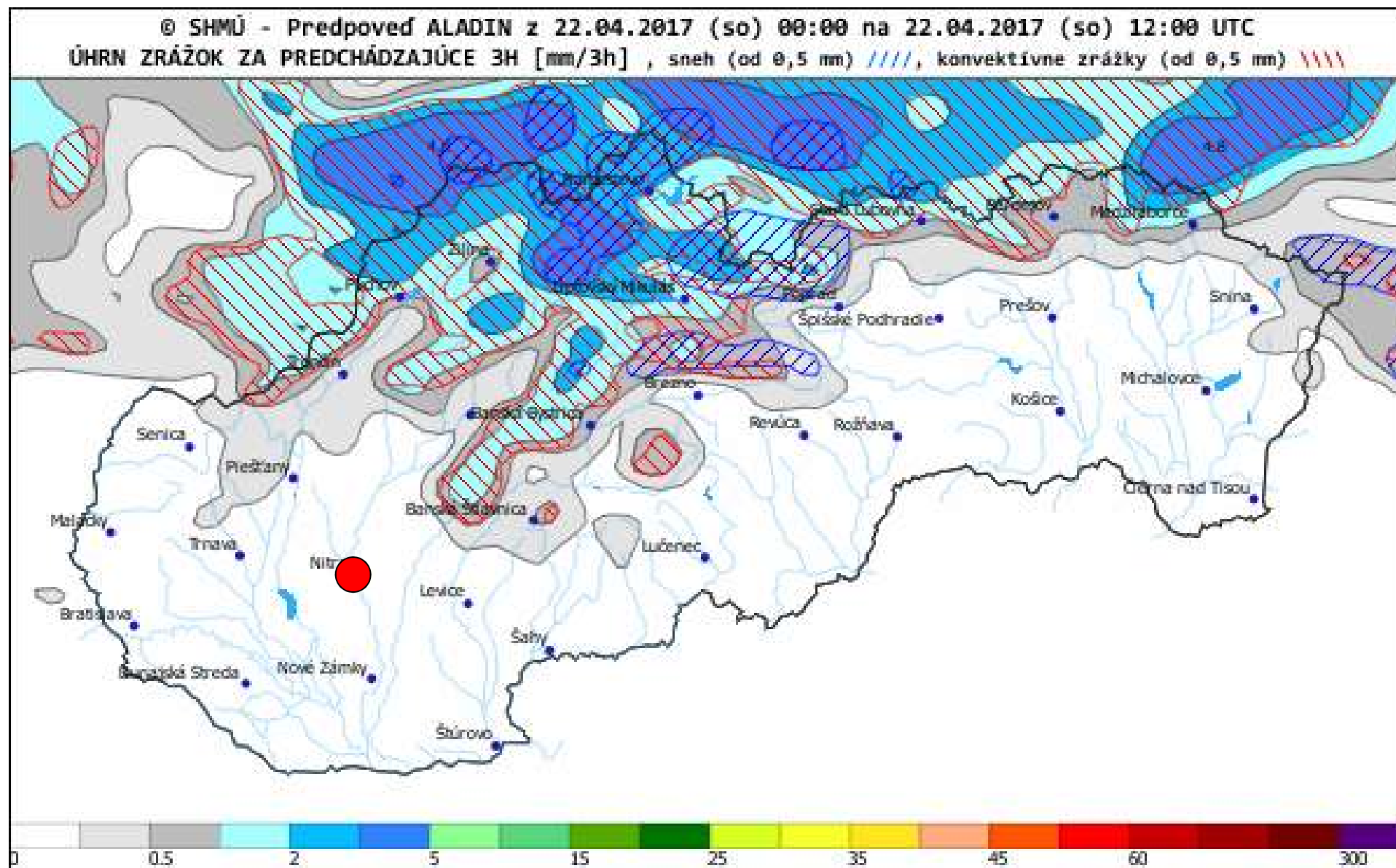


# Rainfall, 09:00 - 11:00 LT

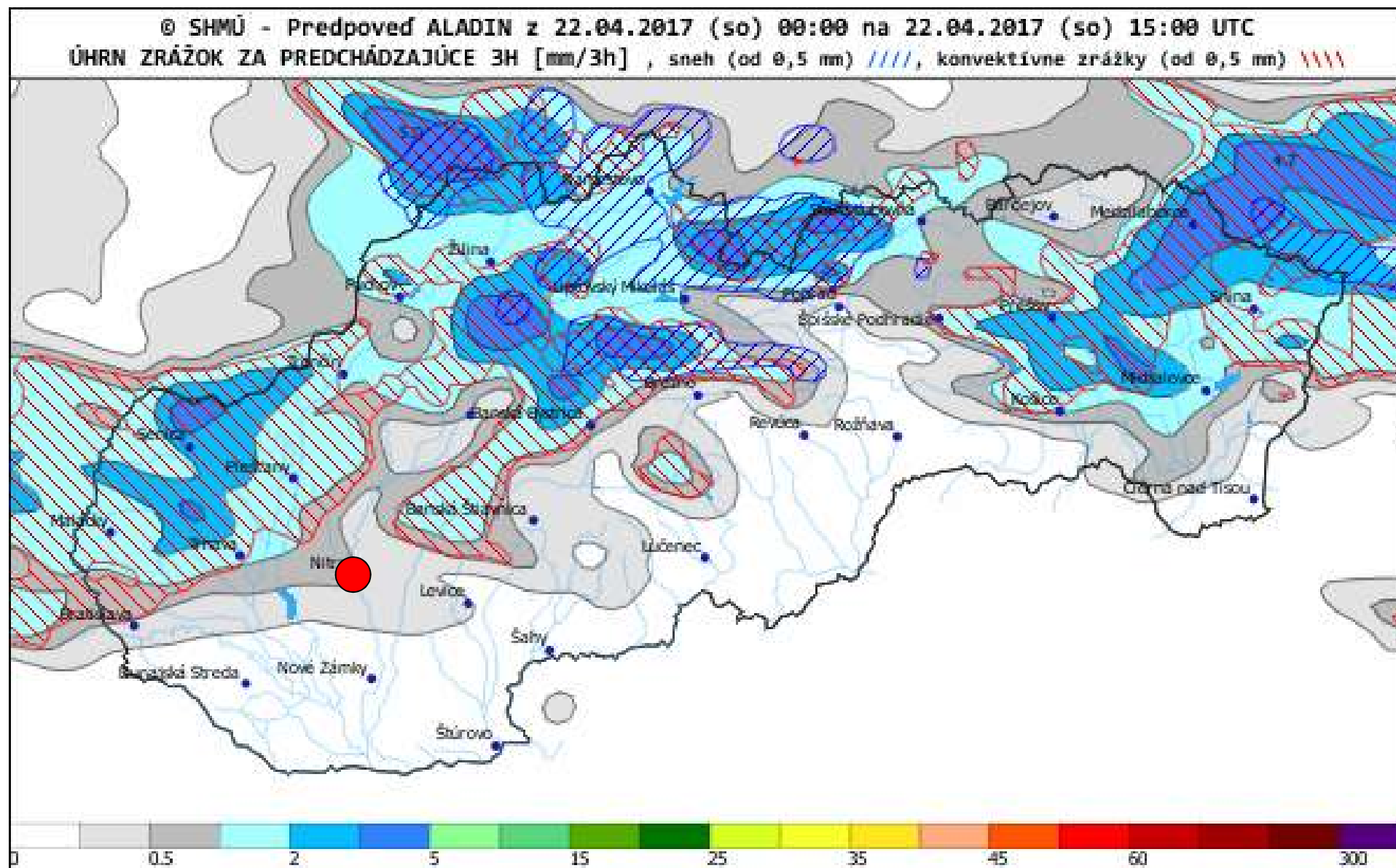
## - 3hours rainfall totals



# Rainfall, 11:00 - 14:00 LT - 3hours rainfall totals

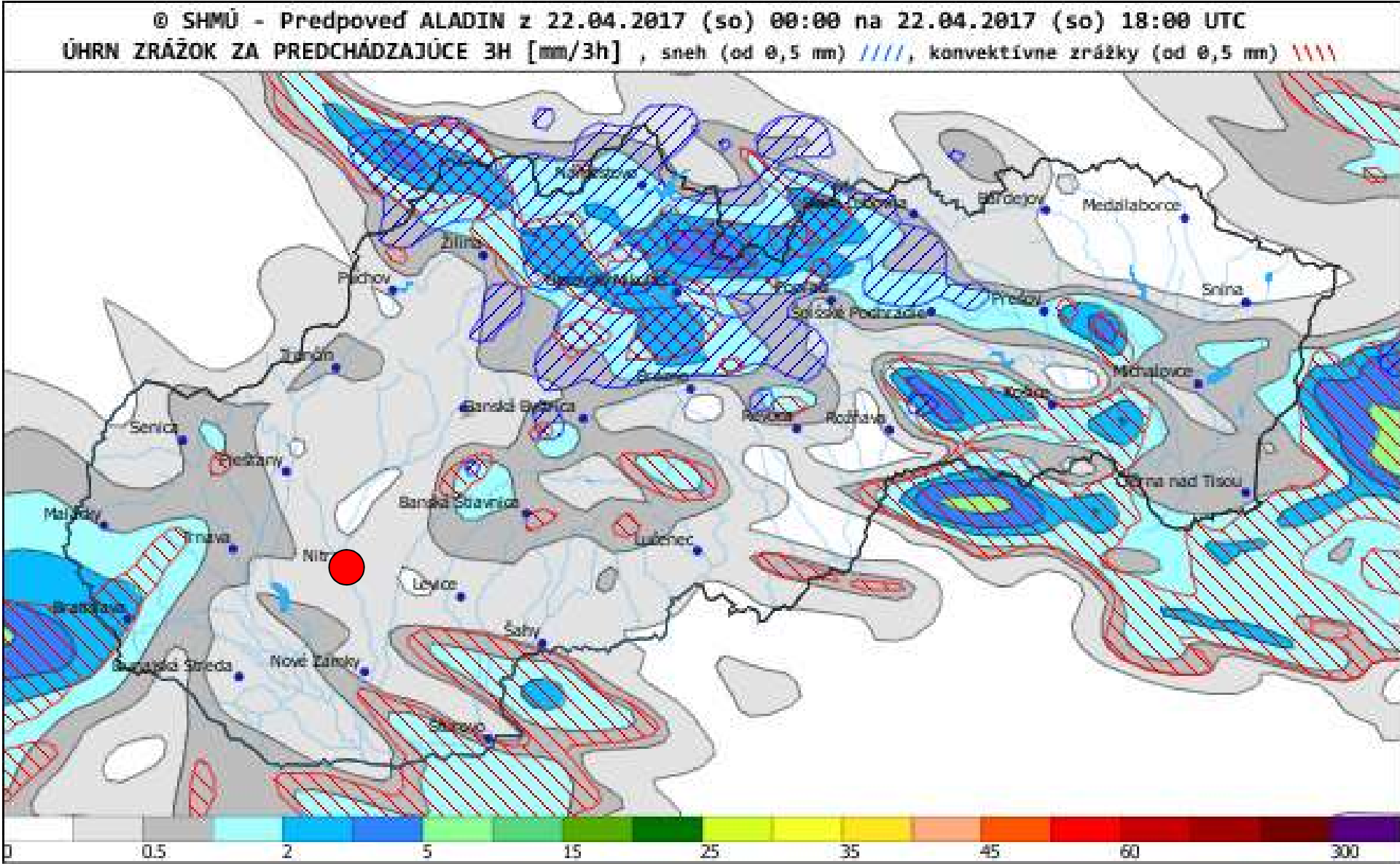


# Rainfall, 14:00 - 17:00 LT - 3hours rainfall totals



# Rainfall, 17:00 - 20:00 LT

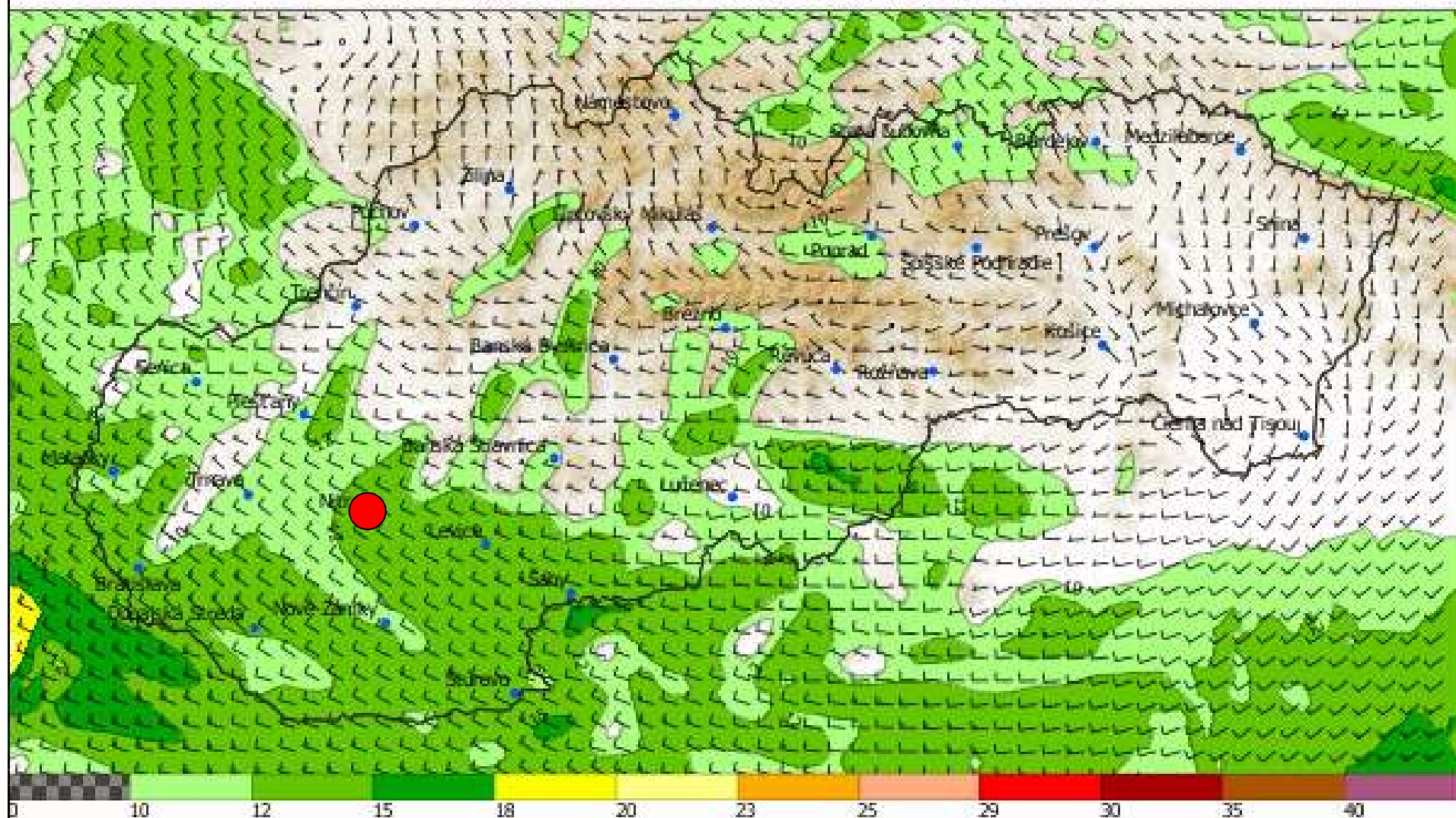
- 3hours rainfall totals



# Wind, 14:00 LT

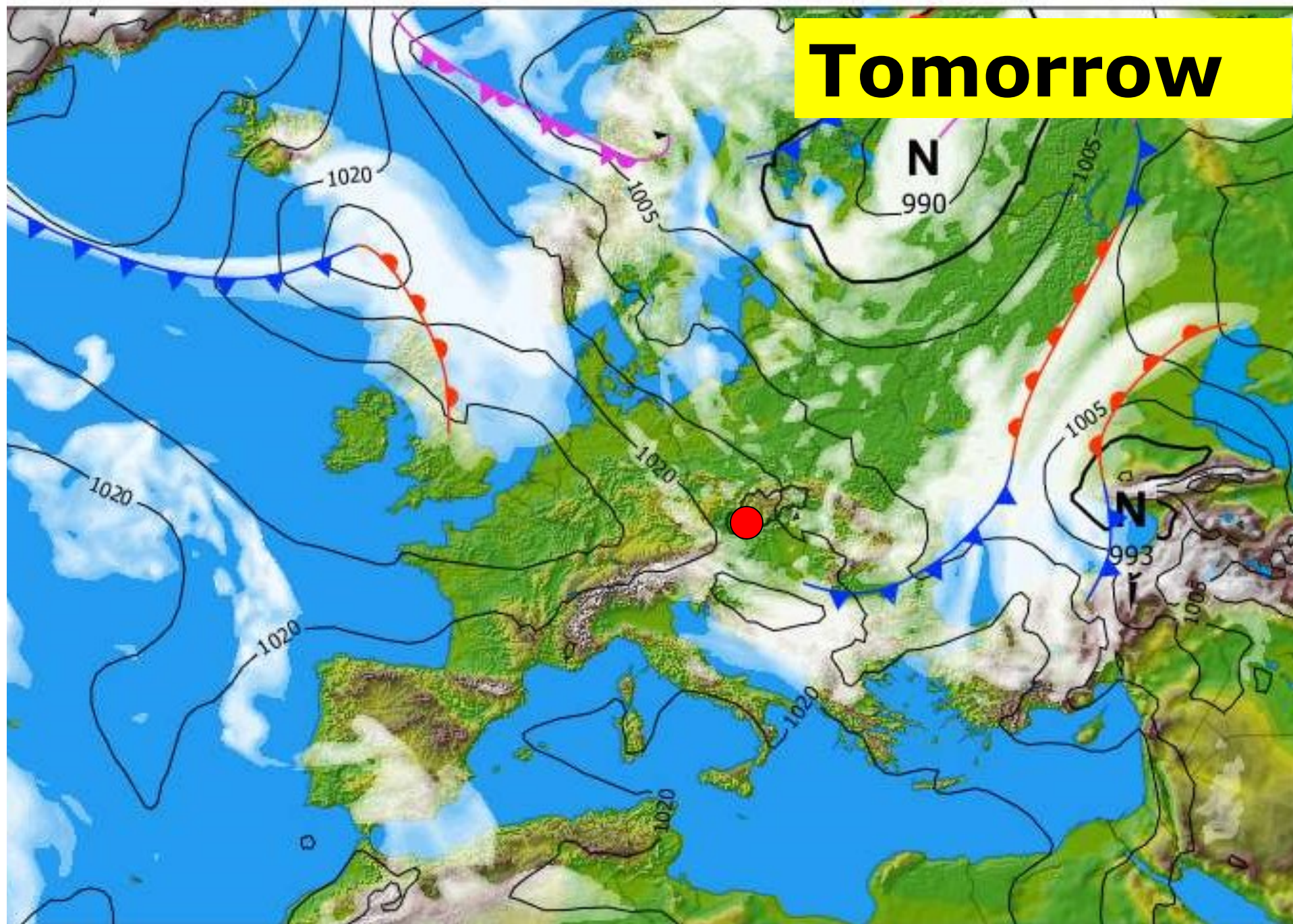
- surface wind speed and direction

© SHMÚ - Predpoveď ALADIN z 22.04.2017 (so) 00:00 na 22.04.2017 (so) 12:00 UTC  
VIETOR [smerovky] - NÁRAZY VETRA [m/s] v 10 m



(c) SHMÚ - Prízemné tlakové pole - nedeľa 23.04.2017 12:00 UTC

**Tomorrow**

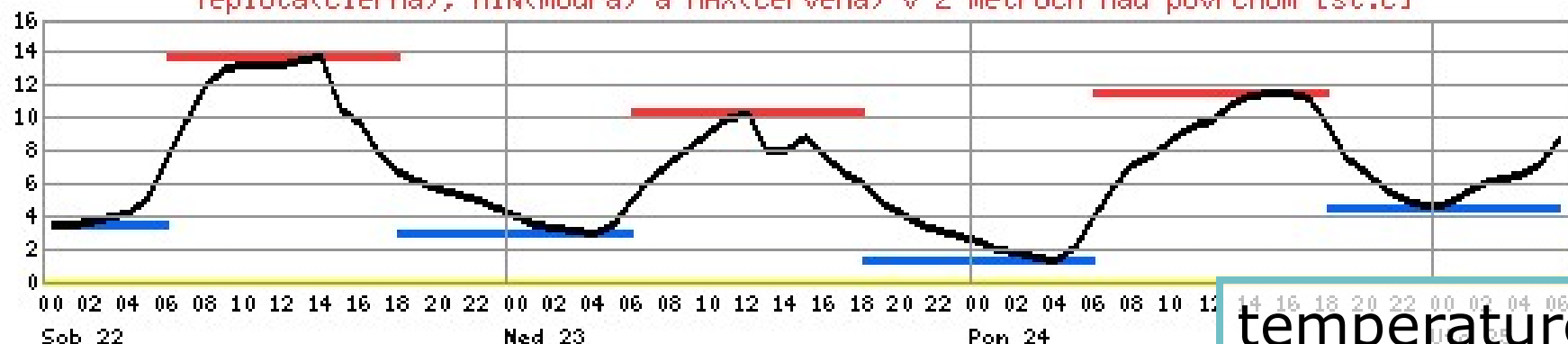




Nitra (meteo stanica) - METEODRAM (ALADIN: 22/04/2017 00 UTC + 78 H)

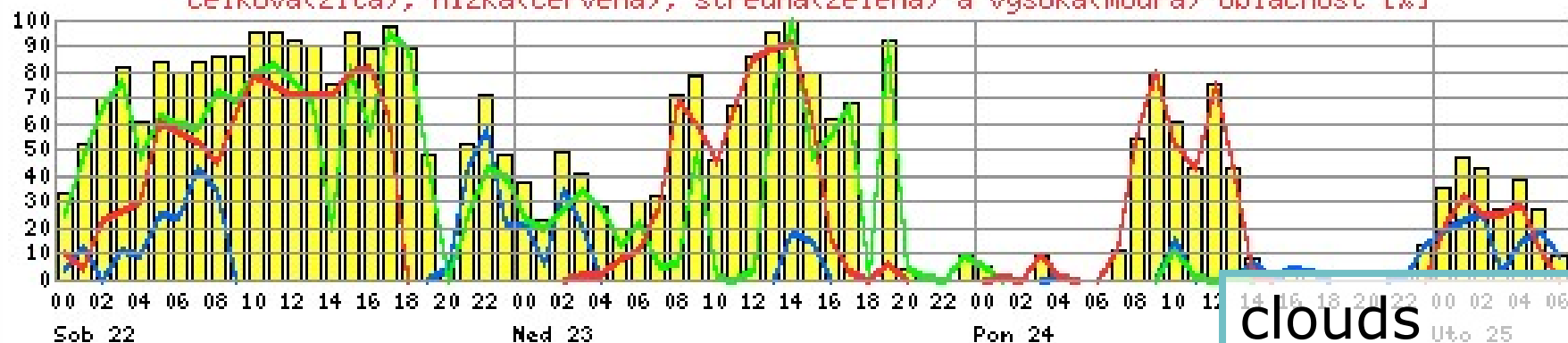
lat: 48.280 lon: 18.130 model\_alt: 141m real\_alt: 134m

Teplota(cierna), MIN(modra) a MAX(cervena) v 2 metroch nad povrchom [st.C]



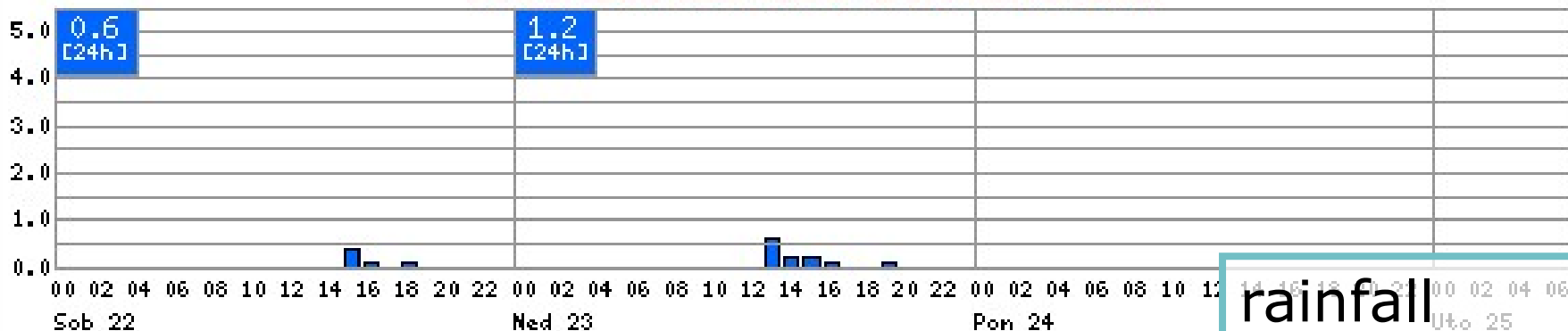
temperature

Celkova(zlta), nizka(cervena), stredna(zelena) a vysoka(modra) oblacnost [%]

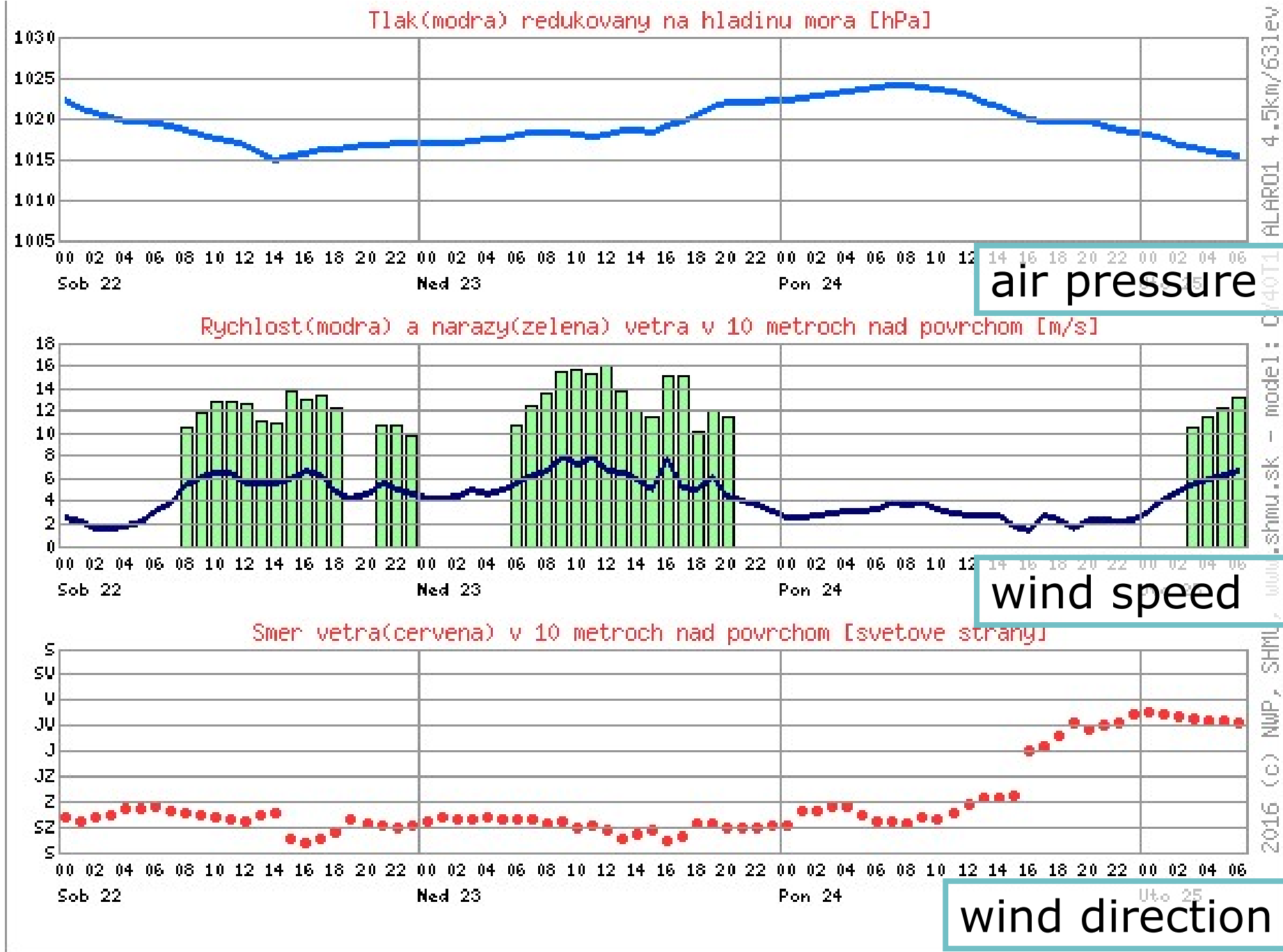


clouds

Uhrn zrazok: dazd(modra) a sneh(siva) [mm]



rainfall



**Thank You for Your  
patience and trust.  
See You next year! 😊**

