



INTERNATIONAL GLIDING COMPETITION

# PRIBINACUP 2023

APRIL 7 - 15, 2023 NITRA, SLOVAKIA

**BRIEFING – DAY 4**

**10.04.2023**

## HOUSE RULES

- MEETING IS RECORDED
- YOUR MIC IS MUTED
- USE **SLIDO** FOR QUESTIONS
- LATER QUESTIONS BY EMAIL

## YESTERDAY

- THANK YOU FOR COOPERATION
- CARRY ON LIKE THAT

## AIRPORT MOVEMENTS

- DRIVE SLOWLY
- **DO NOT BLOCK WATER FILLING AREA**

## **FLIGHT SAFETY**

- KNOW AND RESPECT THE RULES
- RESPECT CIRCLING DIRECTIONS
- DO NOT CROSS GAGGLE
- FUNCTIONAL FLARM IS MANDATORY
- WATCH OUT & KEEP CALM & NO RUSH



INTERNATIONAL GLIDING COMPETITION

# PRIBINACUP 2023

APRIL 7 - 15, 2023 NITRA, SLOVAKIA

WEATHER BRIEFING



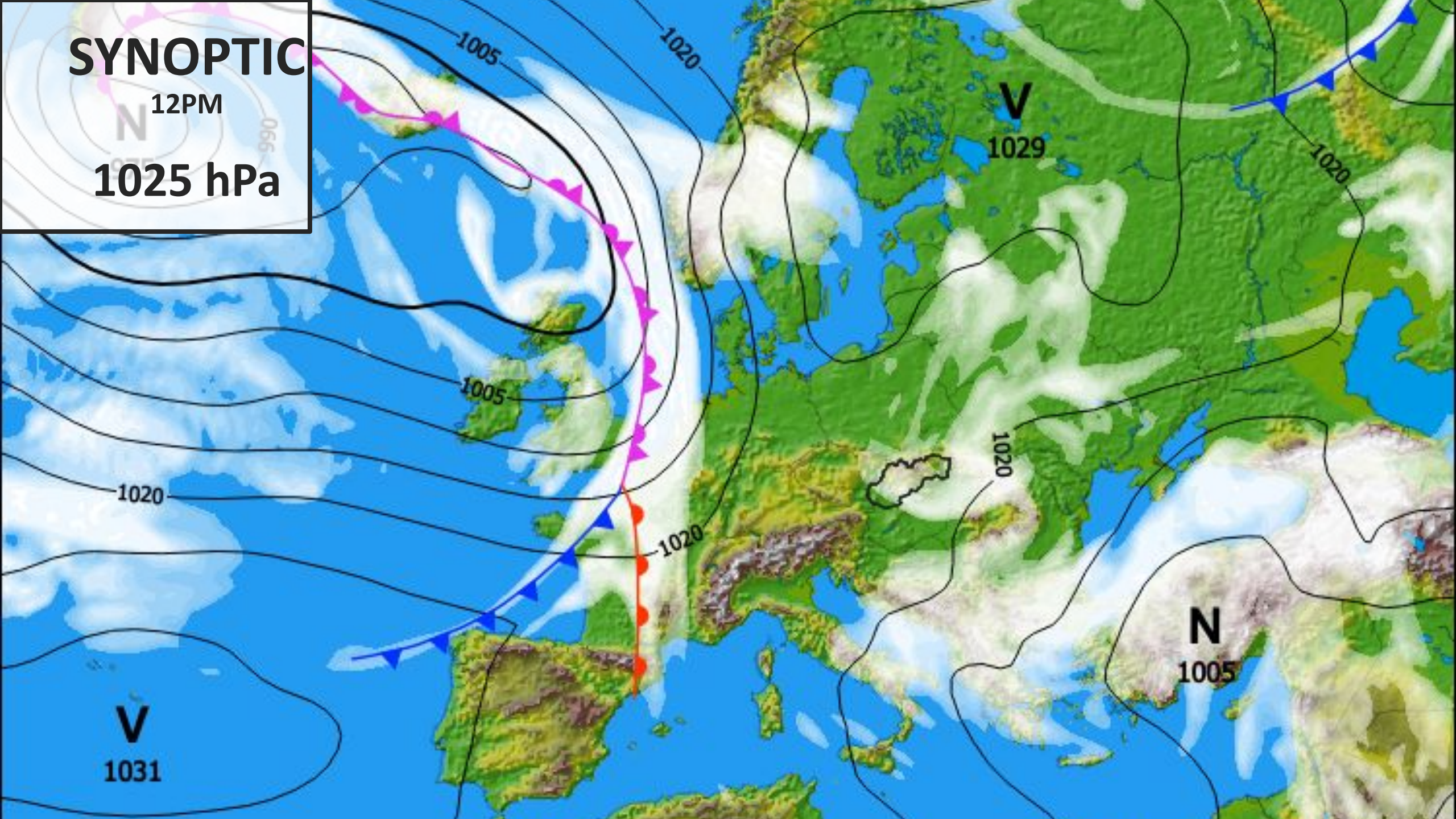
SLOVENSKÝ HYDROMETEOROLOGICKÝ ÚSTAV



Český  
hydrometeorologický  
ústav

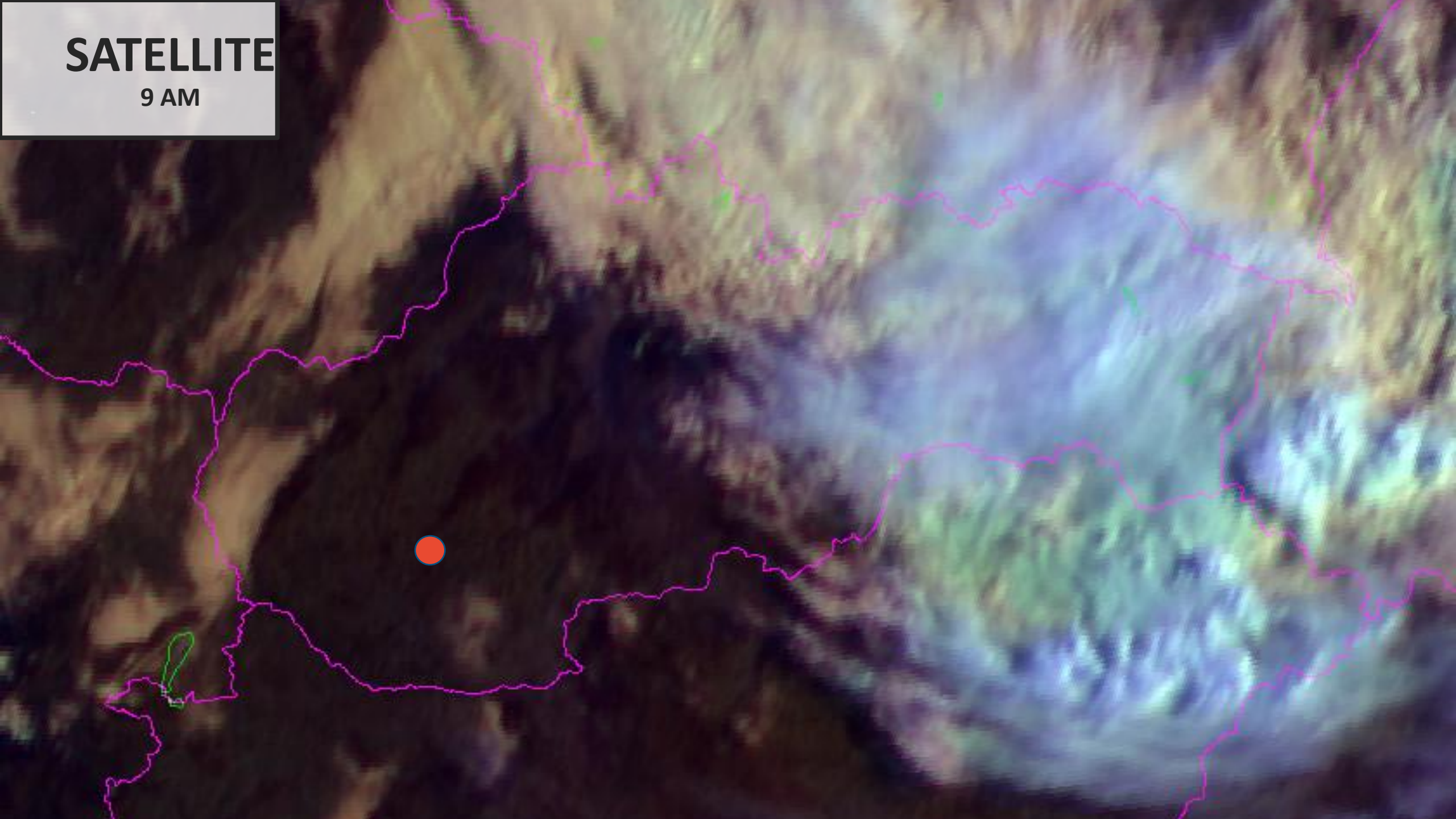
TopMeteo 

**SYNOPTIC**  
12PM  
**1025 hPa**



**SATELLITE**

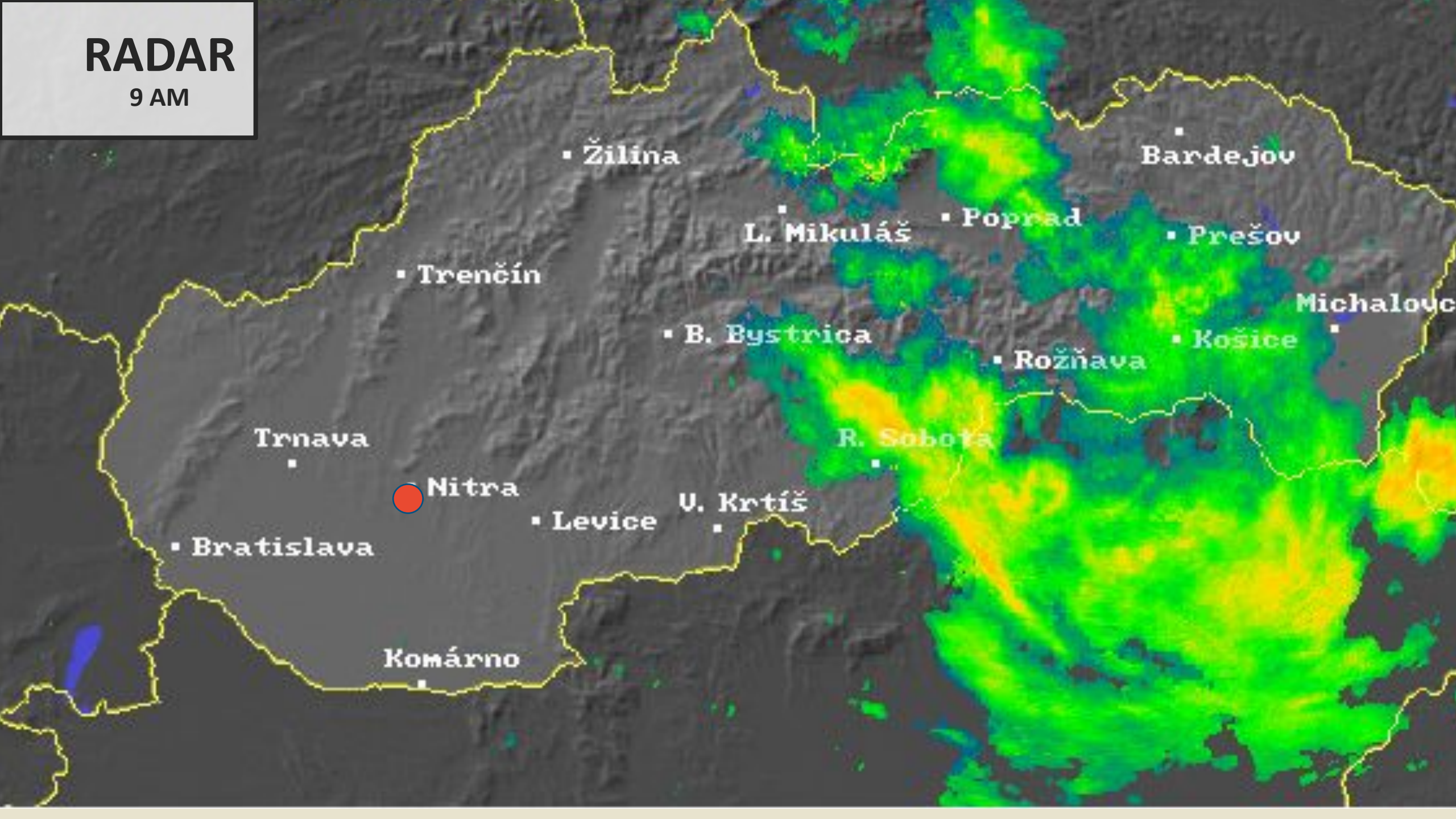
9 AM





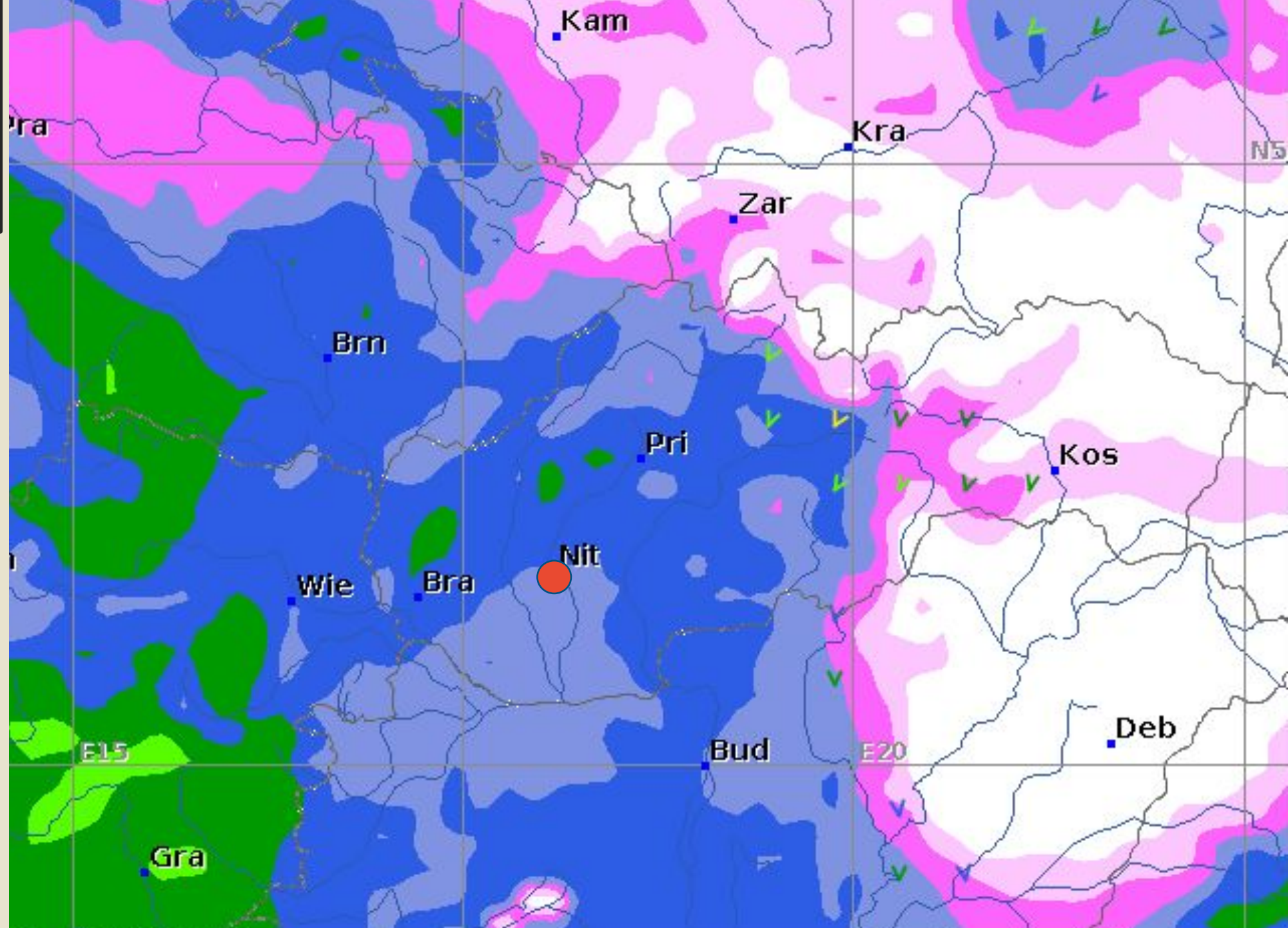

# RADAR

9 AM



# POTENTIAL FLIGHT DISTANCE

(STD Class)



# THERMALS

2PM

STRENGTH

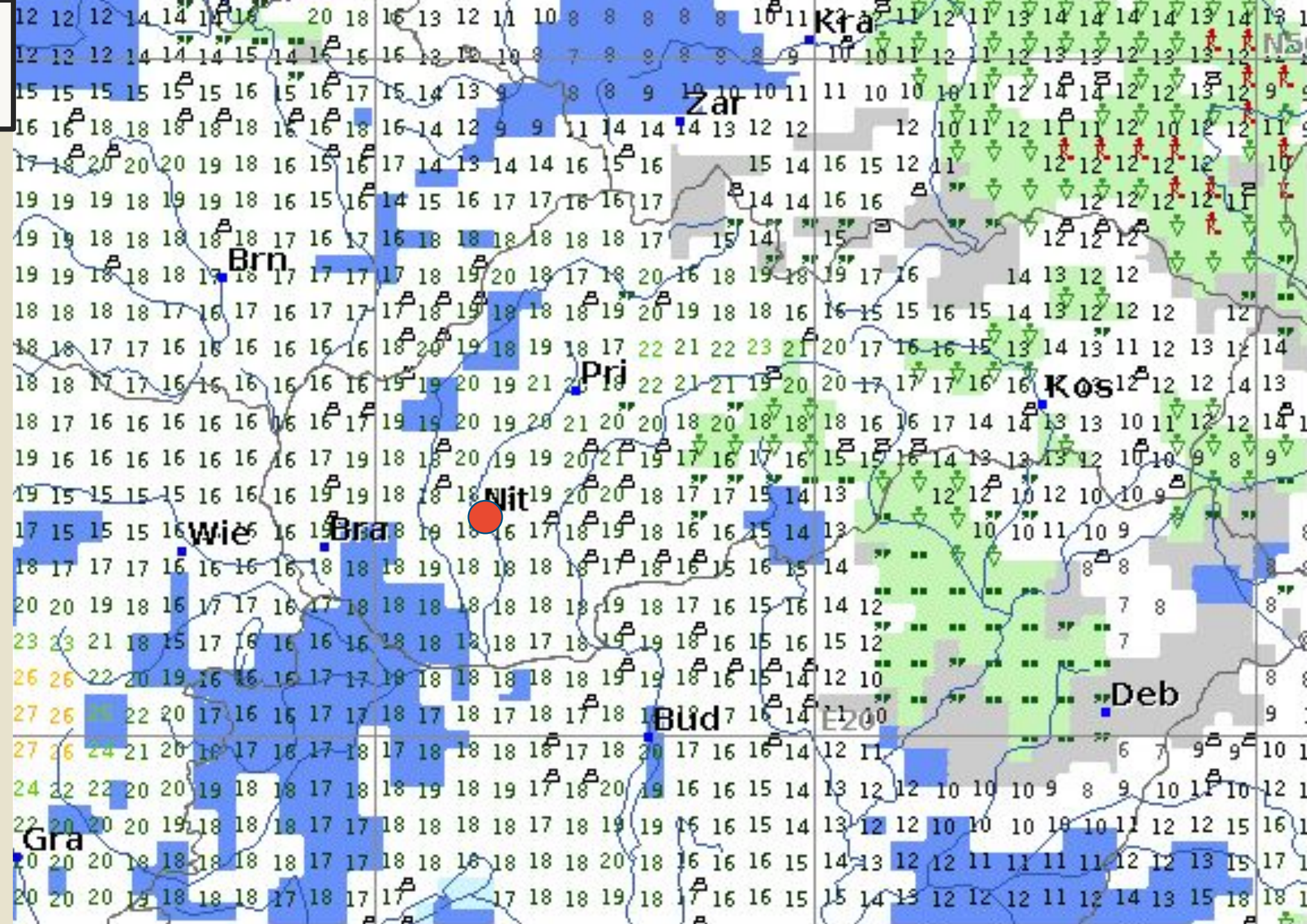
~ 1.5 m/s

CLOUD BASE

~ 1900 QNH

OCTAS of Cu

4-5/8

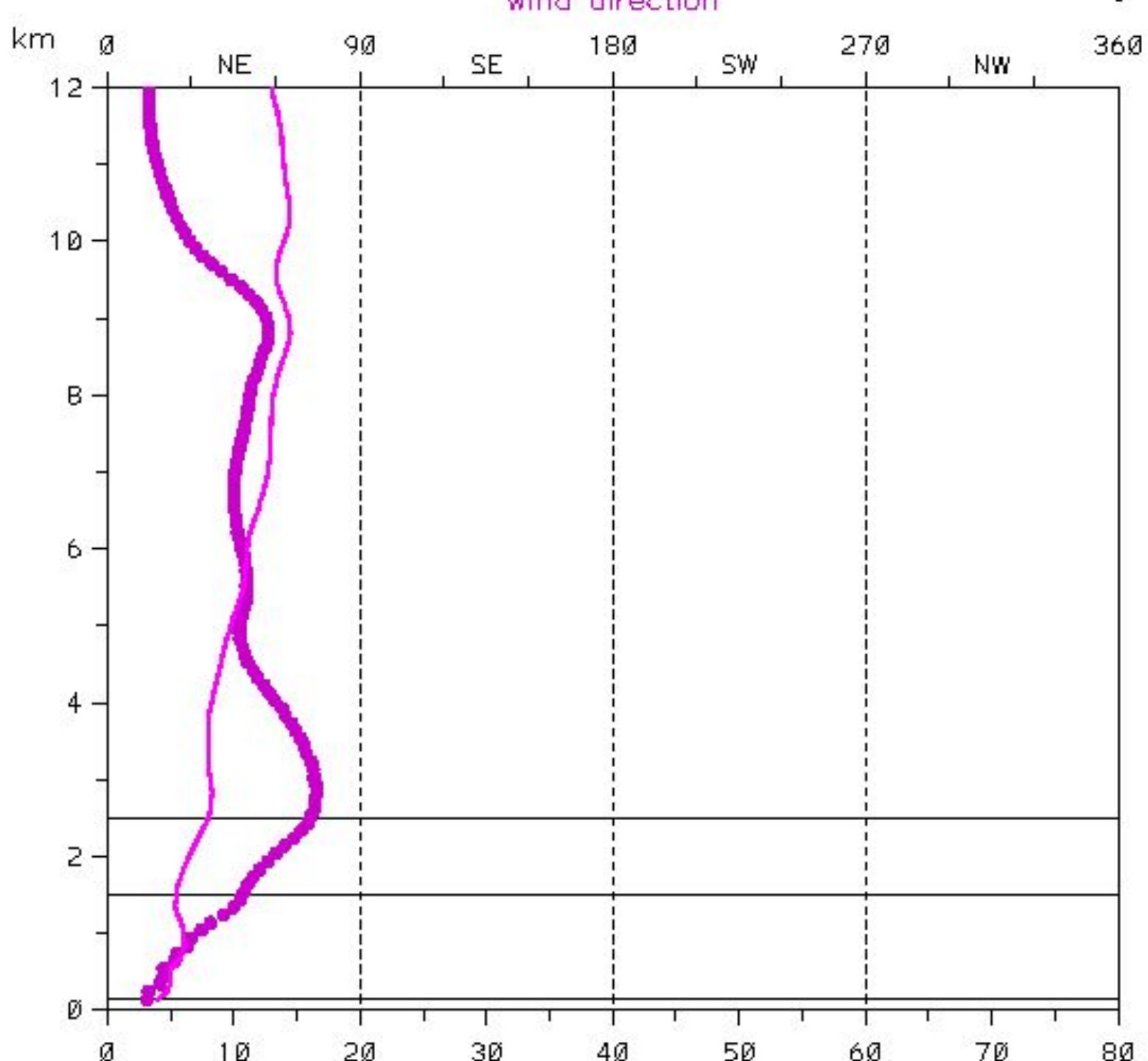


# WIND PROFILE

3 PM

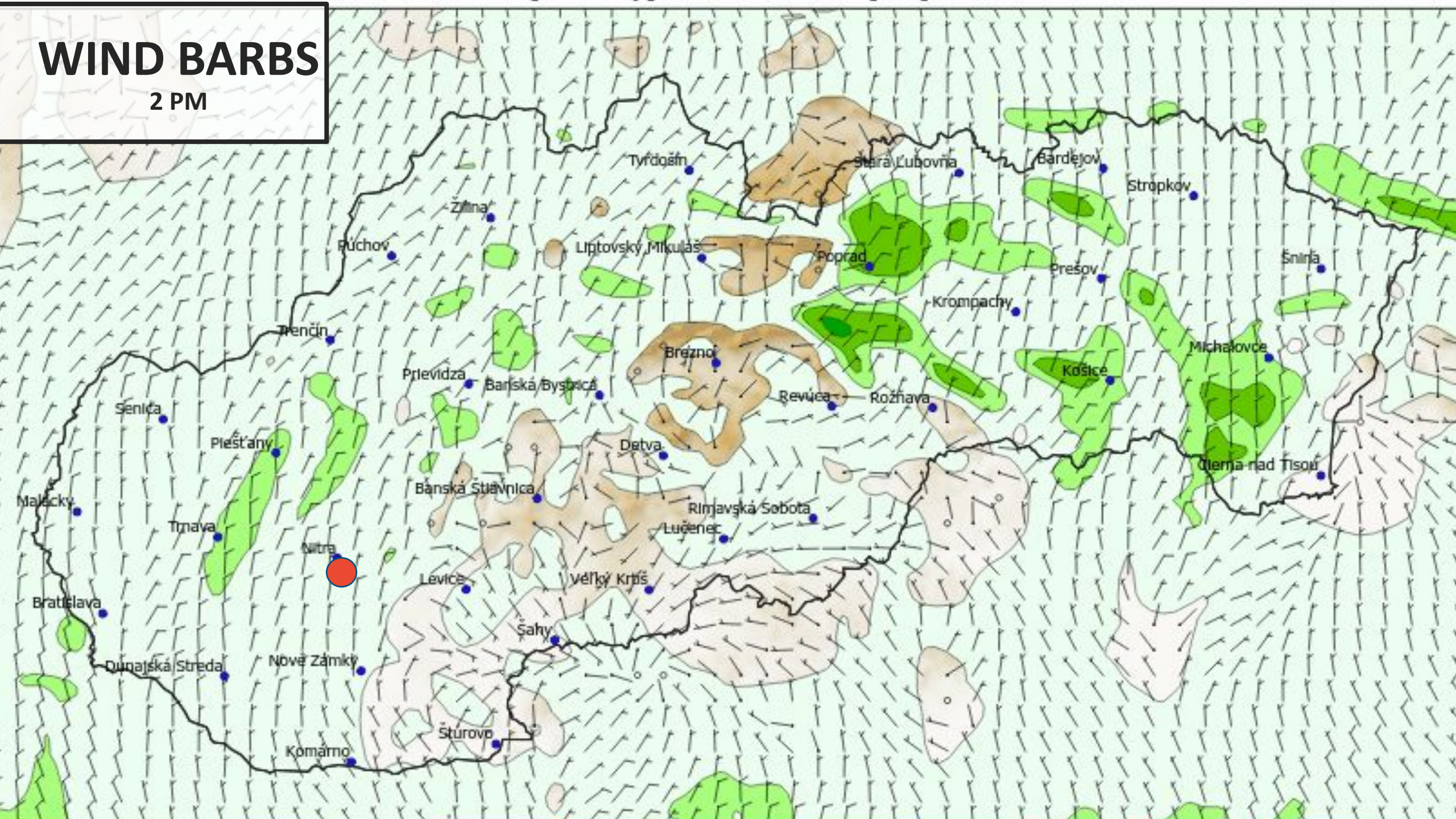
**DIRECTION**  
North East

**SPEED**  
GND ~ 2-3 m/s  
1500 ~ 5-6 m/s



# WIND BARBS

2 PM



## **SIGNIFICANT WEATHER**

- **SOME OVERCASTING**
- **SOME PRECIPITATIONS**

# FORECAST

## TEMPERATURE (°C)

## CLOUD COVER (%)

- Low (red)
- Middle (green)
- High (blue)
- Total (yellow)

## PRECIPITATION (mm)

- Rain (blue)
- Snow (grey)

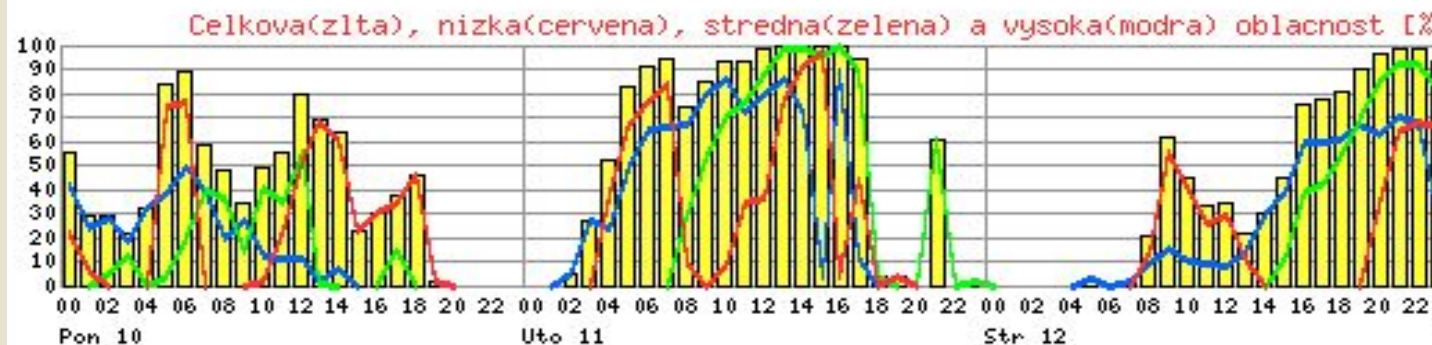
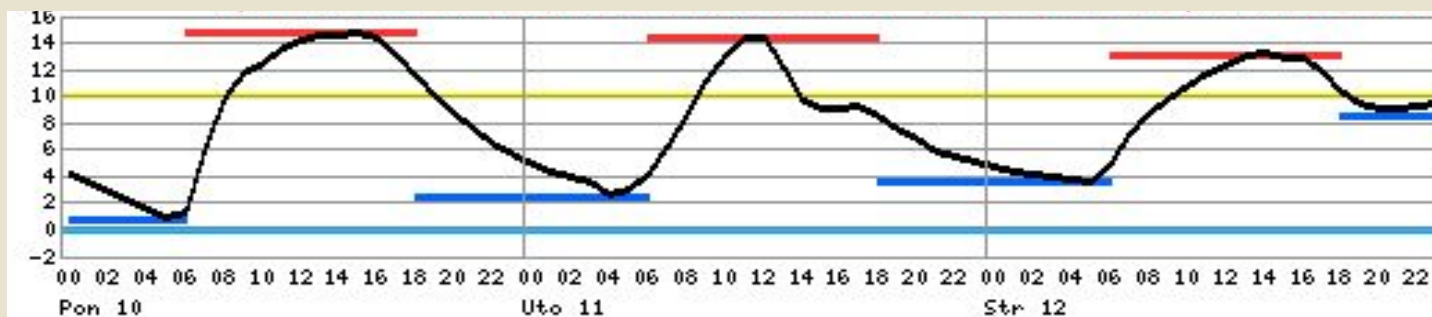
## AIR PRESSURE (hPa)

MONDAY

TUESDAY

WEDNESDAY

Slido #2216328



# WIND FORECAST

MONDAY

TUESDAY

WEDNESDAY

## WIND (m/s)

Speed (blue)  
Gust (green)



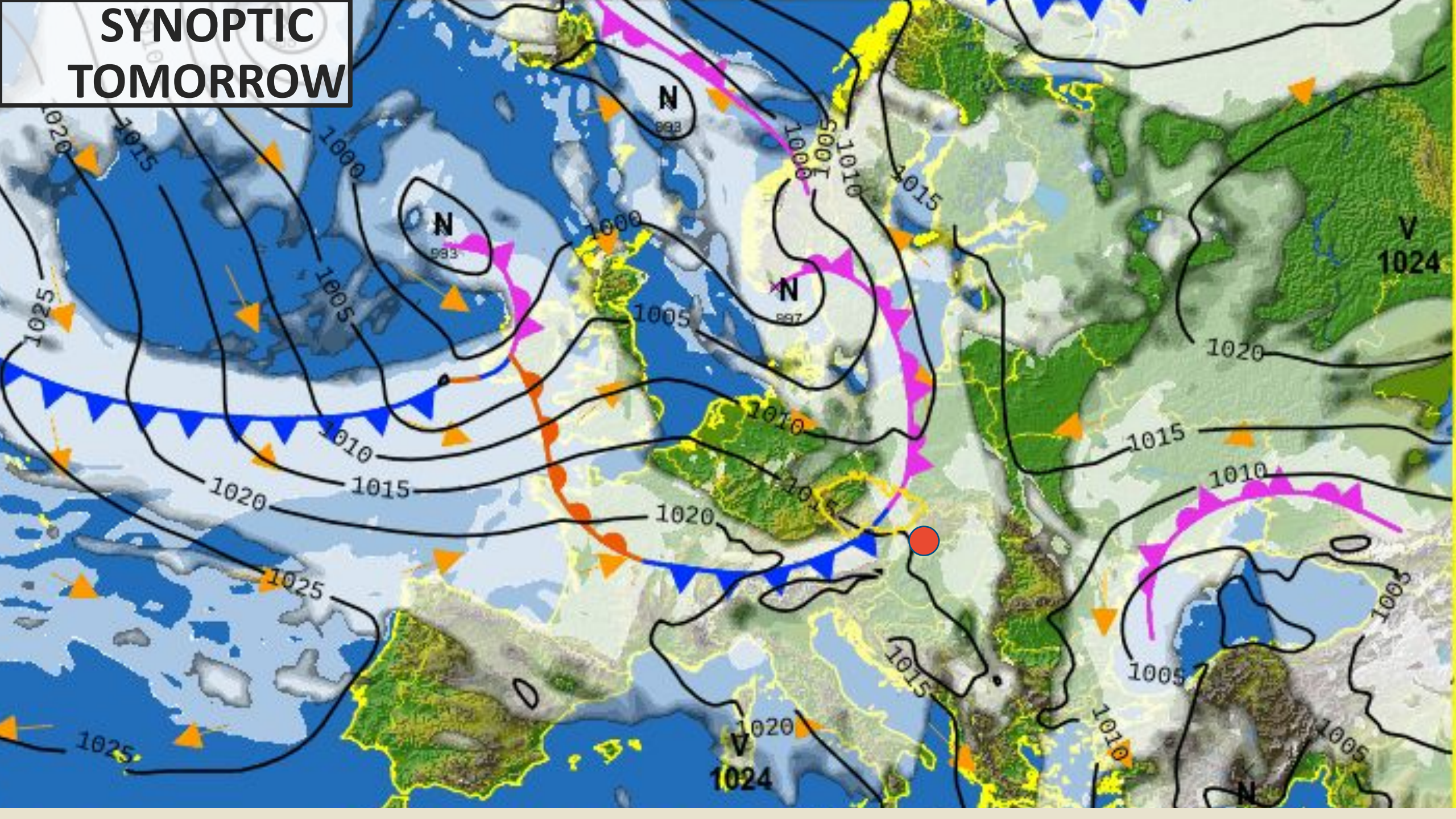
## WIND DIRECTION

S - North  
V - East  
J - South  
Z - West





# SYNOPTIC TOMORROW





INTERNATIONAL GLIDING COMPETITION

# PRIBINACUP 2023

APRIL 7 - 15, 2023 NITRA, SLOVAKIA

**TASKS**

## DAILY TASKS

- RACING TASKS 206 - 303 KM
- PEV START
  - 5 MIN WAITING TIME
  - 10 MIN START WINDOW
  - 3 TIMES PER ONE FLIGHT

## ***Task Information***

**Type: Polygon with 4 points**

**Day2 OPEN**

**Task distance: 303,3km**

<b>Style</b>	<b>Code</b>	<b>Points</b>	<b>Latitude</b>	<b>Longitude</b>	<b>Dis.</b>	<b>Crs.</b>
Start	266	266STITARE	N48°20'57"	E018°09'12"		
1.Point	313	313VTACNIK	N48°37'31"	E018°38'00"	46,4km	49°
2.Point	071	071DRIETOMA	N48°53'36"	E017°57'31"	57,4km	301°
3.Point	041	041CATA	N47°57'05"	E018°38'58"	116,1km	154°
4.Point	050	050CHOTIN	N47°48'54"	E018°11'52"	36,5km	246°
Finish	001	001NITRA	N48°16'46"	E018°07'58"	46,9km	355°

Observation zone description:

Start 266STITARE: To Next Point, Line 10,0km

1.Point 313VTACNIK: Cylinder R=500m

2.Point 071DRIETOMA: Cylinder R=500m

3.Point 041CATA: Cylinder R=500m

4.Point 050CHOTIN: Cylinder R=500m

Finish 001NITRA: Cylinder R=5,0km

TIMES: Grid closed: 15 min before launching

1st launch: 11:30

Take-off Postponed - 15min before the time on FREQ 123.405

Start line: open 20min after the last take-off in the class

Start procedure: PEV 5min(waiting time) 10min(start window), restart 3x per flight

MAX. ALT: 8000ft (2438m) except the forbidden airspace, Slovakia 8000ft (2438m),  
Czech Rep. & Poland FL95,

Finish ring radius 5km min ALT 385m QNH

RELEASE AREA: SW/NE 500m QFE

FREQ / PHONE: Take-off / Landing: 123.405 MHz

In flight communication: FREQ 123,375 MHz

Outlanding reports: Text or WhatsApp +421 902257202

GENERAL: Nitra QNH 1025 hPa; LZNI ELEV 443ft (135m)

SUNSET: 19:31, TWIL TO: 20:05 LT

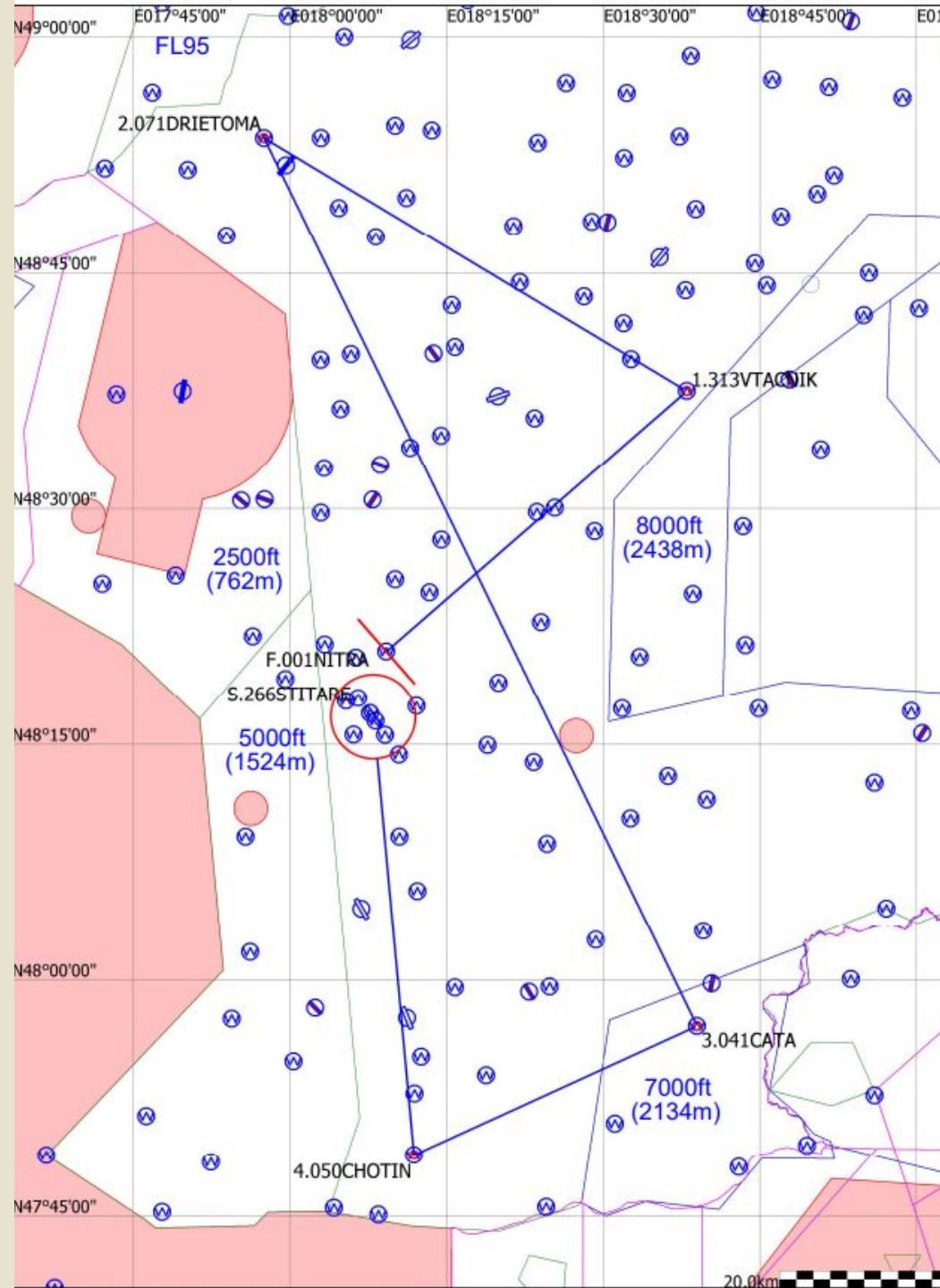
RWY IN USE: 33 Take off, Landing

FORBIDDEN AIRSPACE: LZP1, LZP23, LZP 29, All CTRs; TMA1+TMA2+TMA3+TMA4  
Bratislava; TMA1+TMA2 Piešťany; TMA1+TMA2+TMA3+TMA4 Poprad; Hungarian  
Airspace; LZR225A+B+C (Sliač); LZR10 Rutol; LZR24;

WARNING: Active drop zone LZPD freq 123,055 MHz

IGC file upload via the website: [www.pribinacup.sk/2023/igc-upload](http://www.pribinacup.sk/2023/igc-upload) or send to:  
[igc@pribinacup.sk](mailto:igc@pribinacup.sk)

# AIRSPACES





INTERNATIONAL GLIDING COMPETITION

# PRIBINACUP 2023

APRIL 7 - 15, 2023 NITRA, SLOVAKIA

THANK YOU AND HAVE A NICE FLIGHT!

