



INTERNATIONAL GLIDING COMPETITION

PRIBINACUP 2023

APRIL 7 - 15, 2023 NITRA, SLOVAKIA

BRIEFING – DAY 6

12.04.2023

HOUSE RULES

- MEETING IS RECORDED
- YOUR MIC IS MUTED
- USE **SLIDO** FOR QUESTIONS
- LATER QUESTIONS BY EMAIL

AIRPORT MOVEMENTS

- DRIVE SLOWLY
- DO NOT BLOCK WATER FILLING AREA



INTERNATIONAL GLIDING COMPETITION

PRIBINACUP 2023

APRIL 7 - 15, 2023 NITRA, SLOVAKIA

WEATHER BRIEFING



SLOVENSKÝ HYDROMETEOROLOGICKÝ ÚSTAV



Český
hydrometeorologický
ústav

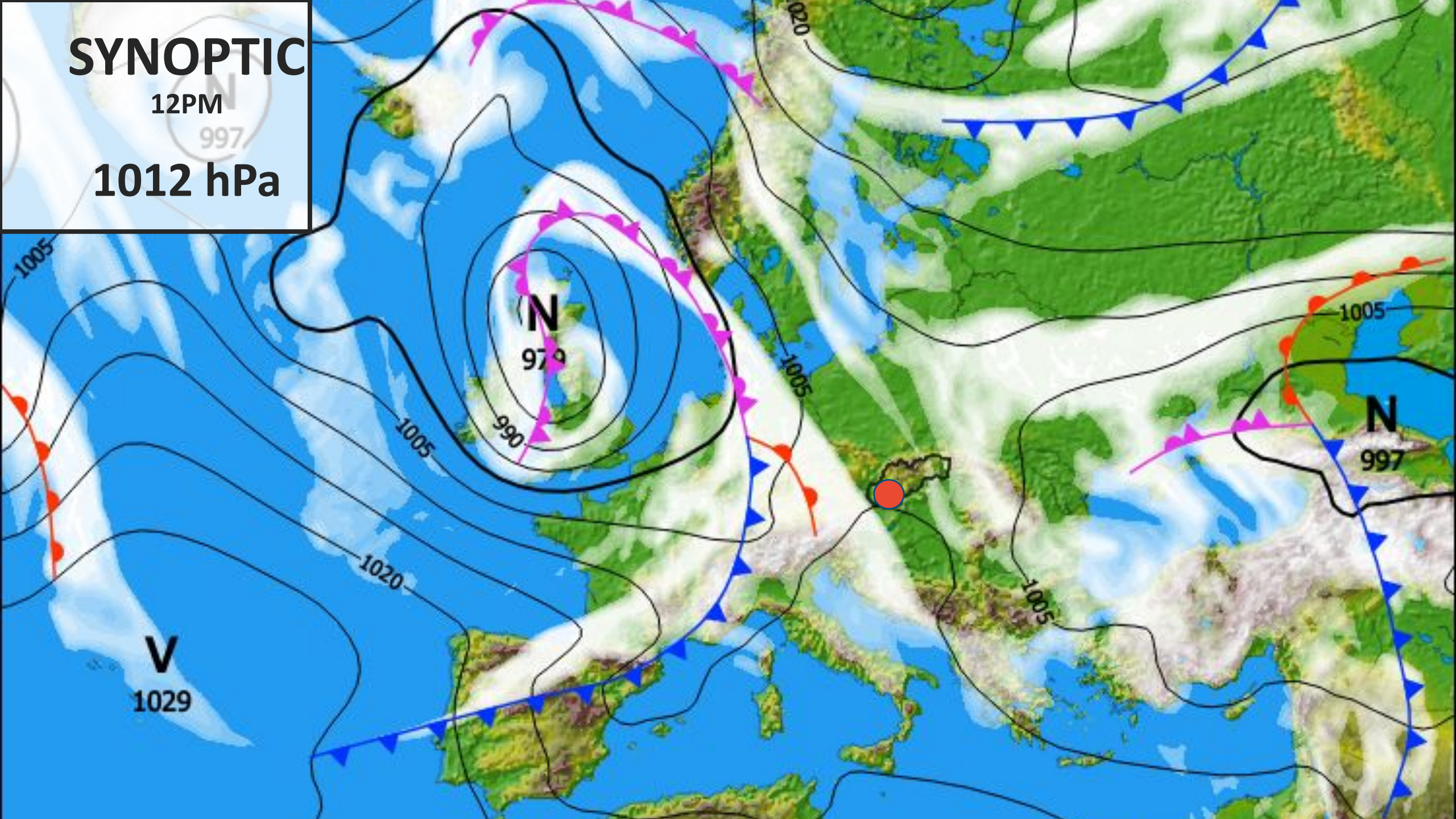
TopMeteo 

SYNOPTIC

12PM

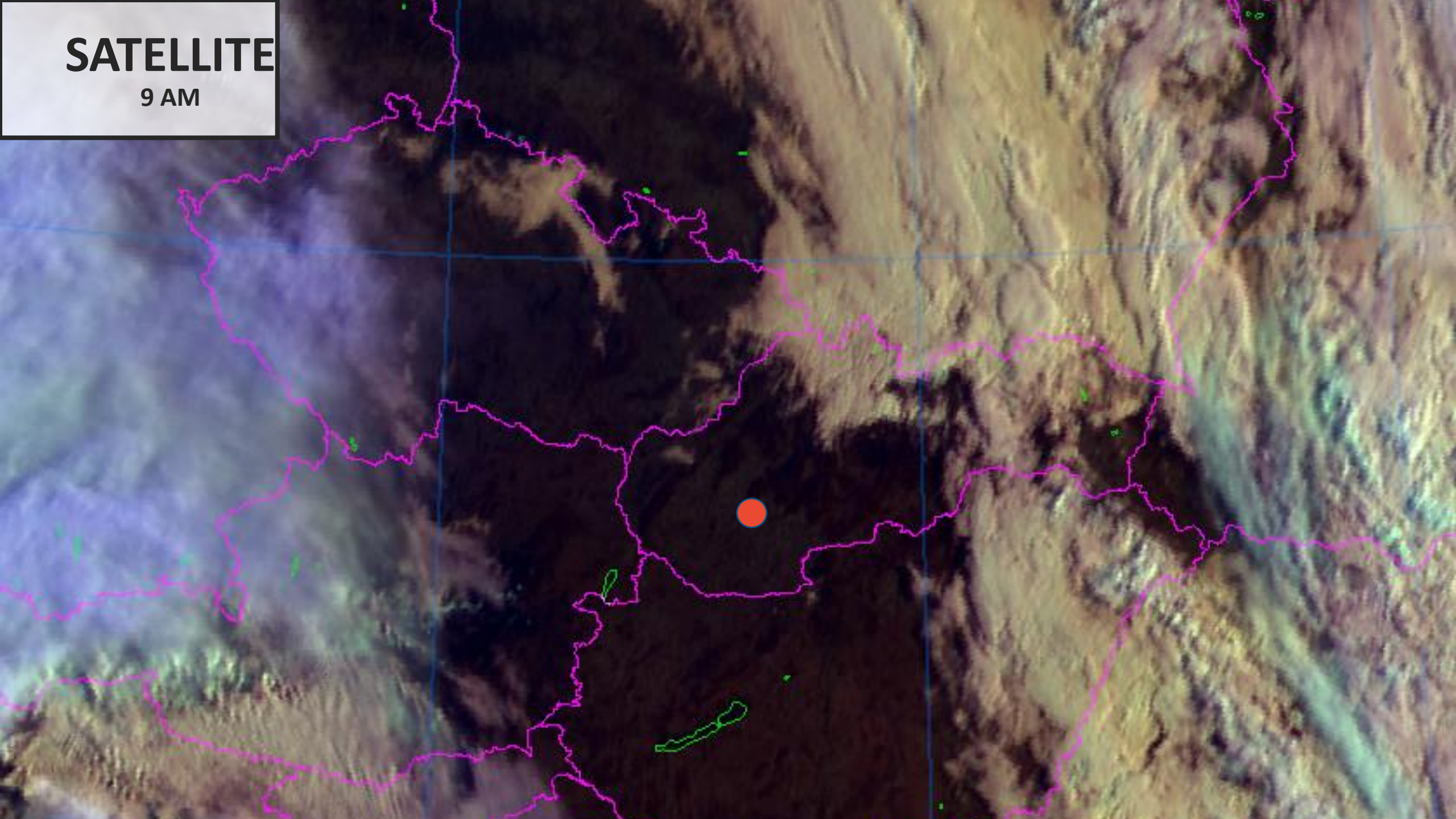
997

1012 hPa



SATELLITE

9 AM



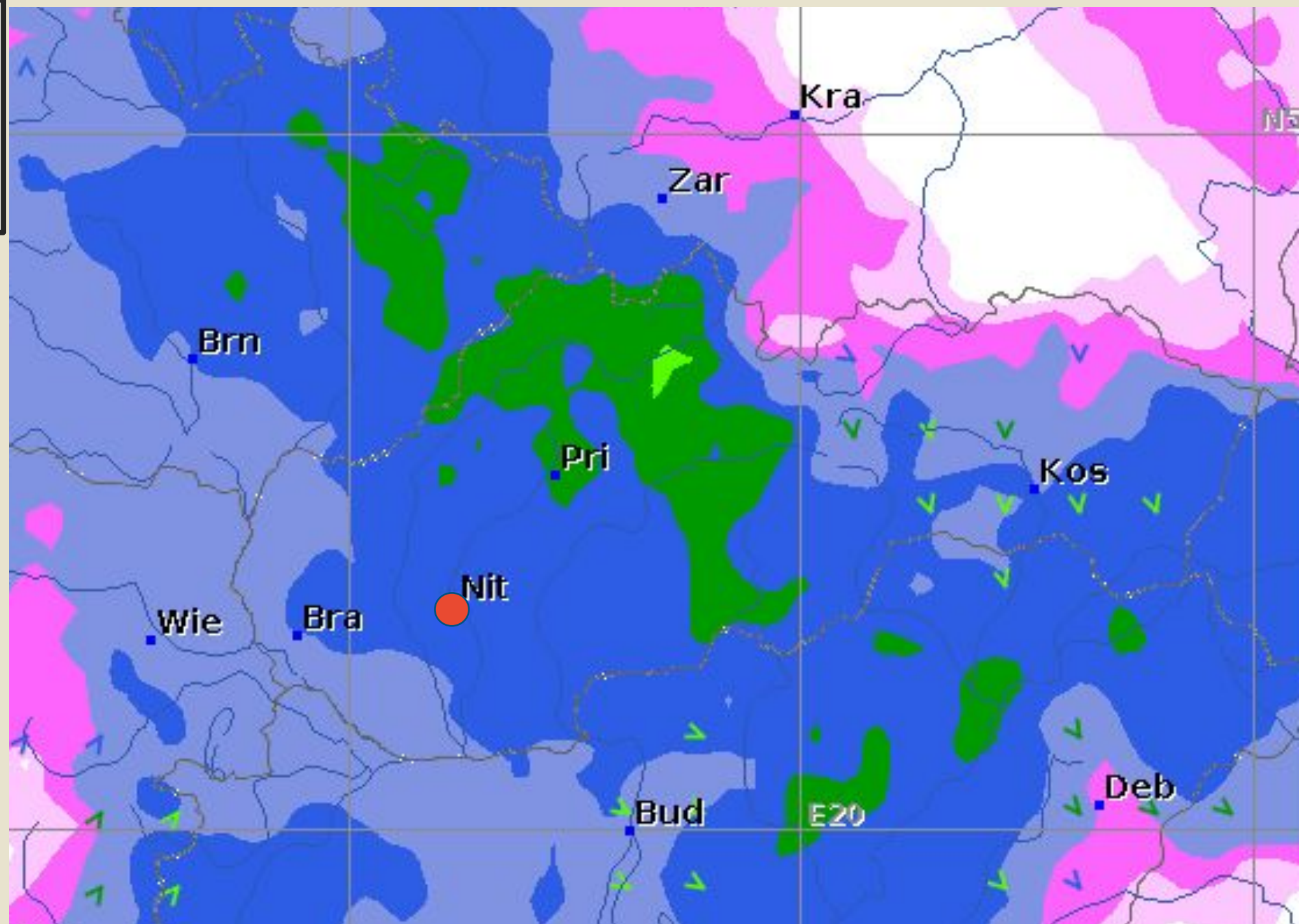

RADAR

9 AM



POTENTIAL FLIGHT DISTANCE

(STD Class)



THERMALS

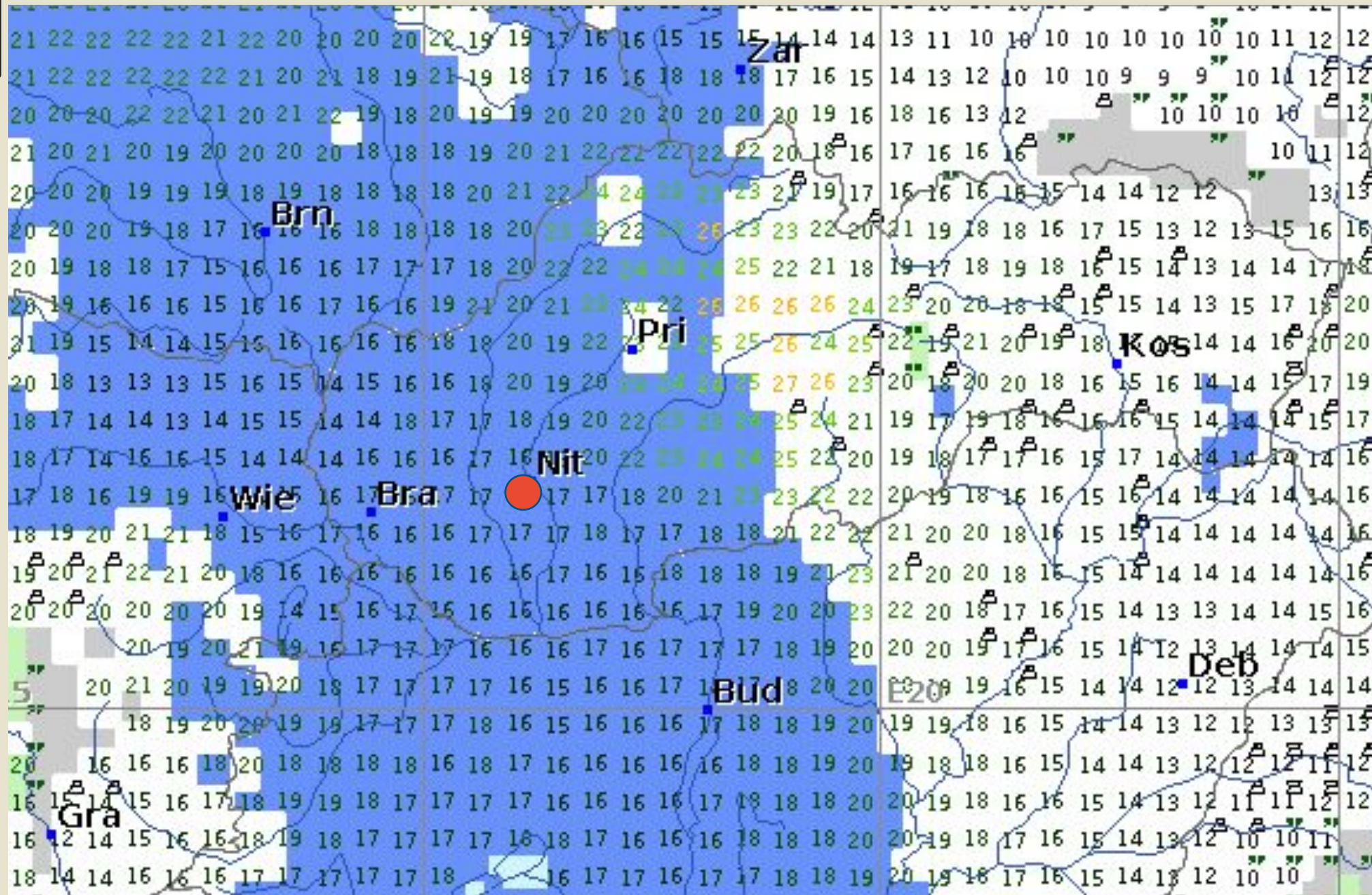
2PM

Slido #8147504

STRENGTH
~ 1.7 m/s

CLOUD BASE
~ 1600 - 2000
QNH

OCTAS of Cu
1-2/8



WIND PROFILE

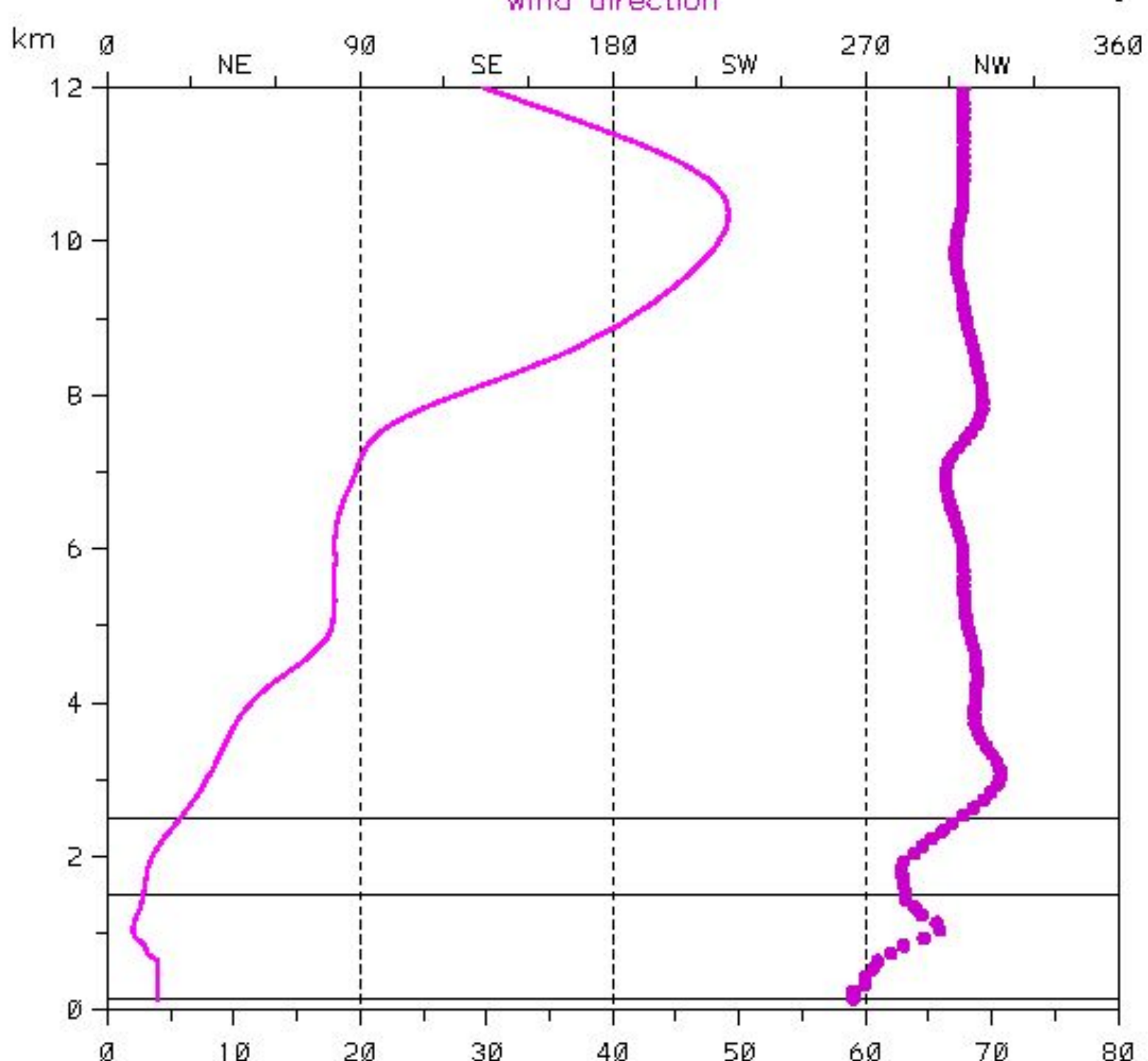
3 PM

DIRECTION

West / North West

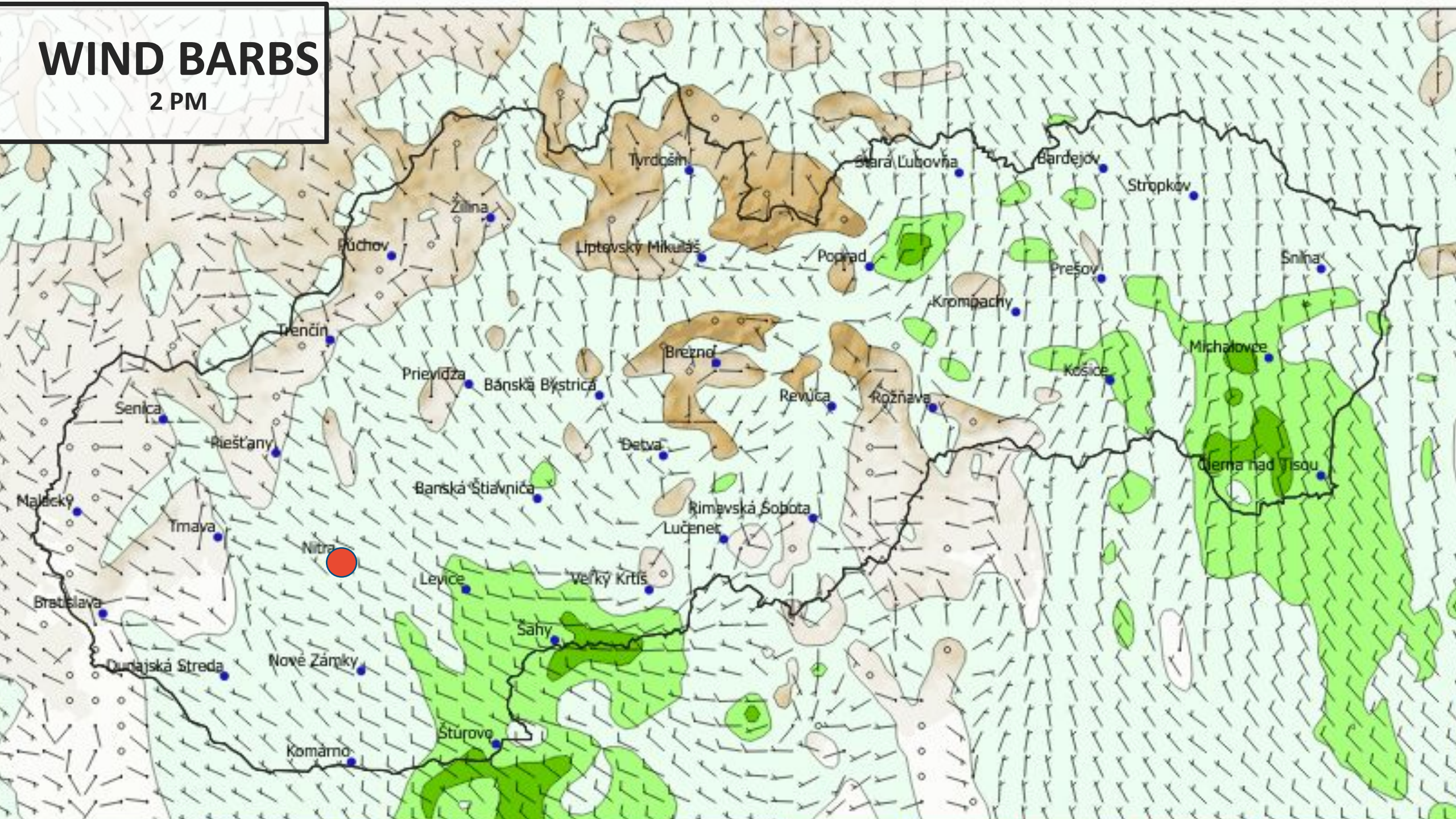
SPEED

GND ~ 4-5 m/s
1500 ~ 3 m/s



WIND BARBS

2 PM



SIGNIFICANT WEATHER

- NONE

FORECAST

TEMPERATURE (°C)

CLOUD COVER (%)

Low (red)
Middle (green)
High (blue)
Total (yellow)

PRECIPITATION (mm)

Rain (blue)
Snow (grey)

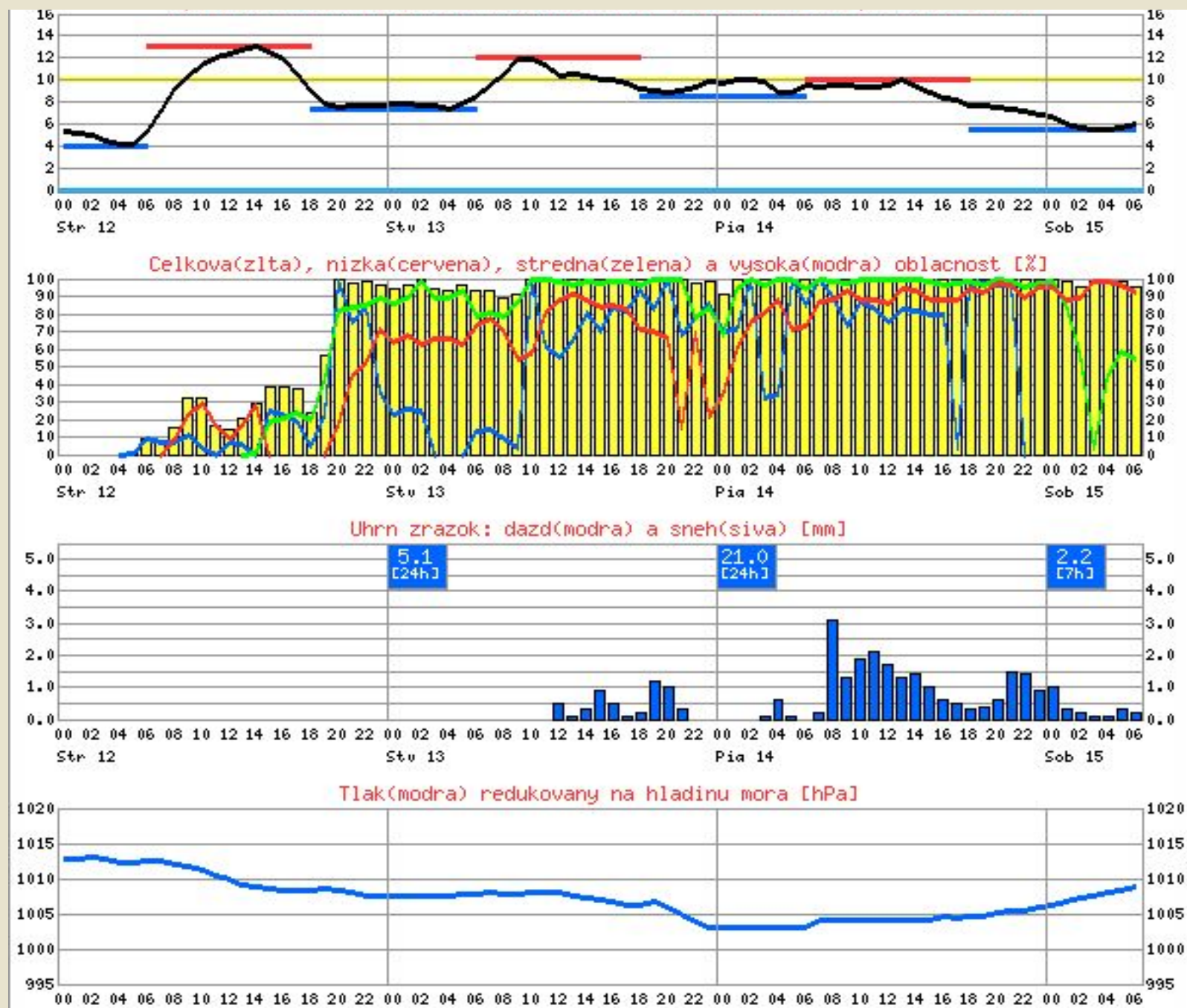
AIR PRESSURE (hPa)

WEDNESDAY

THURSDAY

FRIDAY

Slido #8147504



WIND FORECAST

Slido #8147504

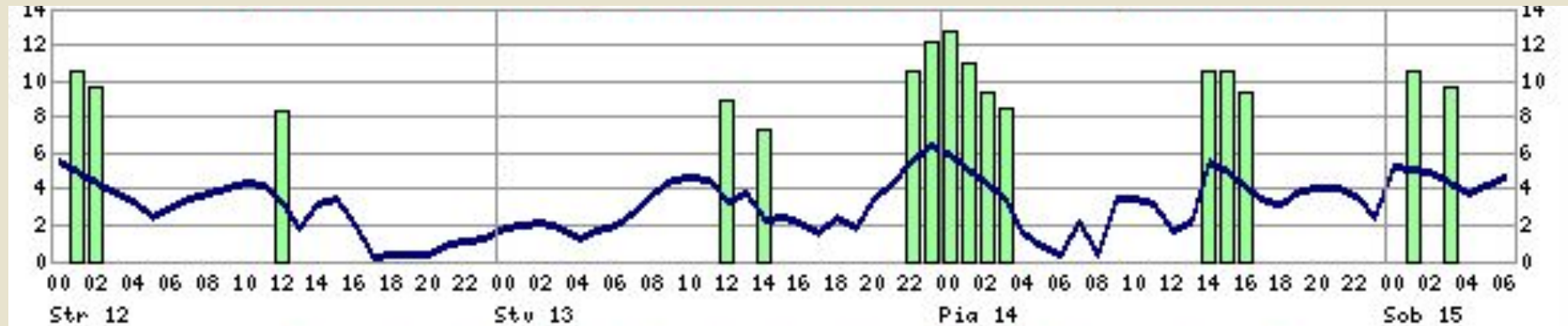
WEDNESDAY

THURSDAY

FRIDAY

WIND (m/s)

Speed (blue)
Gust (green)

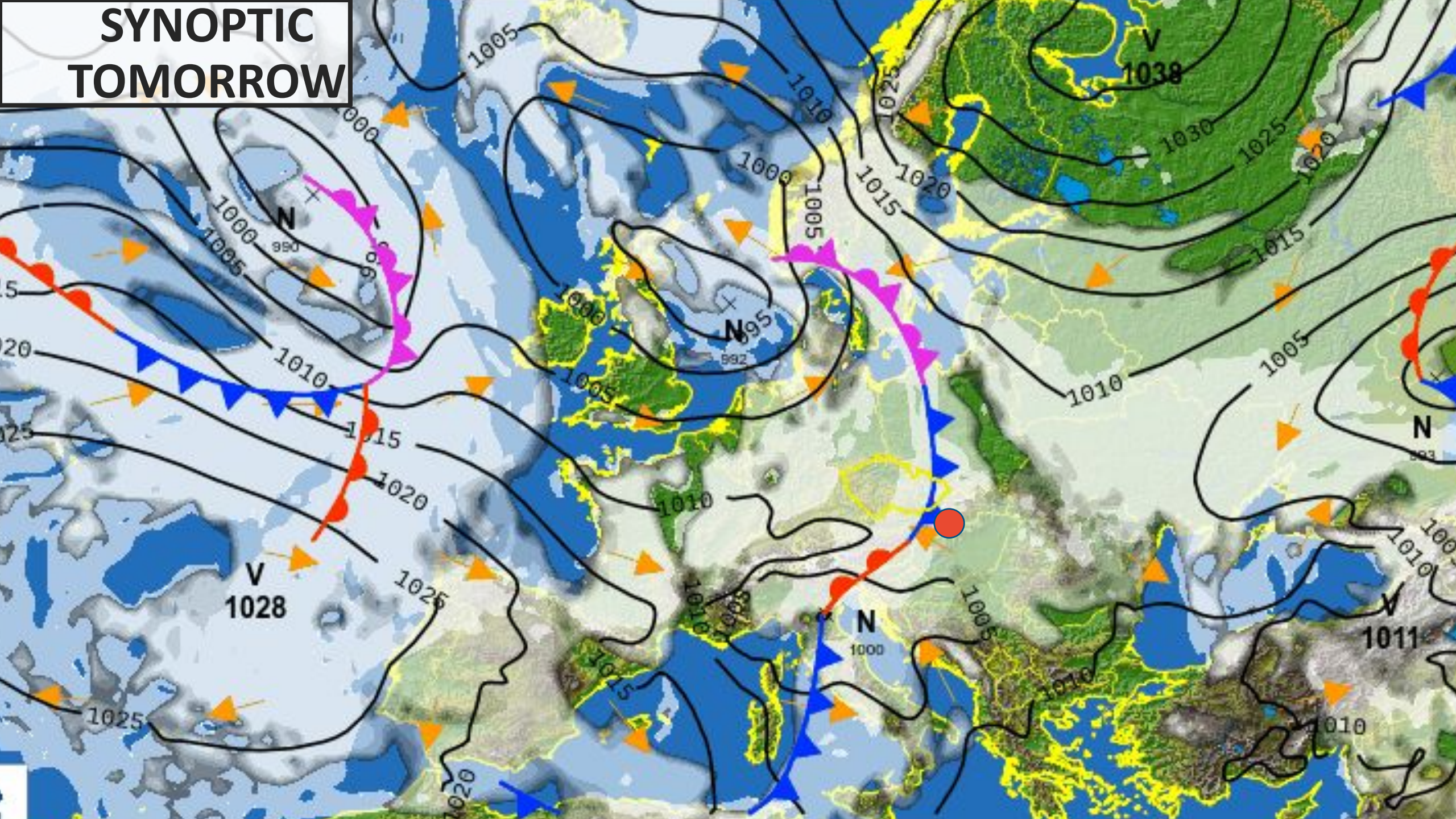


WIND DIRECTION

S - North
V - East
J - South
Z - West



SYNOPTIC TOMORROW





INTERNATIONAL GLIDING COMPETITION

PRIBINACUP 2023

APRIL 7 - 15, 2023 NITRA, SLOVAKIA

TASKS

DAILY TASKS

- RACING TASKS
- 252 - 361 KM

Type: Polygon with three points**Day3 OPEN****Task distance: 361,2km**

Style	Code	Points	Latitude	Longitude	Dis.	Crs.
Start	266	266STITARE	N48°20'57"	E018°09'12"		
1.Point	289	289TREBOSTAK	N49°02'45"	E018°49'01"	91,1km	32°
2.Point	045	045CETIN	N48°14'21"	E018°10'26"	101,0km	208°
3.Point	183	183MODRY KAMEN	N48°14'24"	E019°19'54"	85,5km	90°
Finish	001	001NITRA	N48°16'46"	E018°07'58"	83,6km	273°

Observation zone description:

Start 266STITARE: To Next Point, Line 10,0km

1.Point 289TREBOSTAK: Cylinder R=500m

2.Point 045CETIN: Cylinder R=500m

3.Point 183MODRY KAMEN: Cylinder R=500m

Finish 001NITRA: Cylinder R=5,0km

TIMES: Grid closed: 15 min before launching

1st launch: 11:30

Take-off Postponed - 15min before the time on FREQ 123.405

Start line: open 20min after the last take-off in the class

Start procedure: PEV 5min(waiting time) 10min(start window), restart 3x per flight

MAX. ALT: 8000ft (2438m) except the forbidden airspace, Slovakia 8000ft (2438m), Czech Rep. & Poland FL95,

Finish ring radius 5km min ALT 385m QNH

RELEASE AREA: SW/NE 500m QFE

FREQ / PHONE: Take-off / Landing: 123.405 MHz

In flight communication: FREQ 123,375 MHz

Outlanding reports: Text or WhatsApp +421 902257202

GENERAL: Nitra QNH 1012 hPa; LZNI ELEV 443ft (135m)

SUNSET: 19:33, TWIL TO: 20:08 LT

RWY IN USE: 33 Take off, Landing

FORBIDDEN AIRSPACE: L郑1, L郑23, L郑 29, All CTRs; TMA1+TMA2+TMA3+TMA4

Bratislava; TMA1+TMA2 Piešťany; TMA1+TMA2+TMA3+TMA4 Poprad;

TMA1+TMA2+TMA3 Žilina; Hungarian Airspace; LZR225A+B+C (Sliač); LZR10 Rutol;

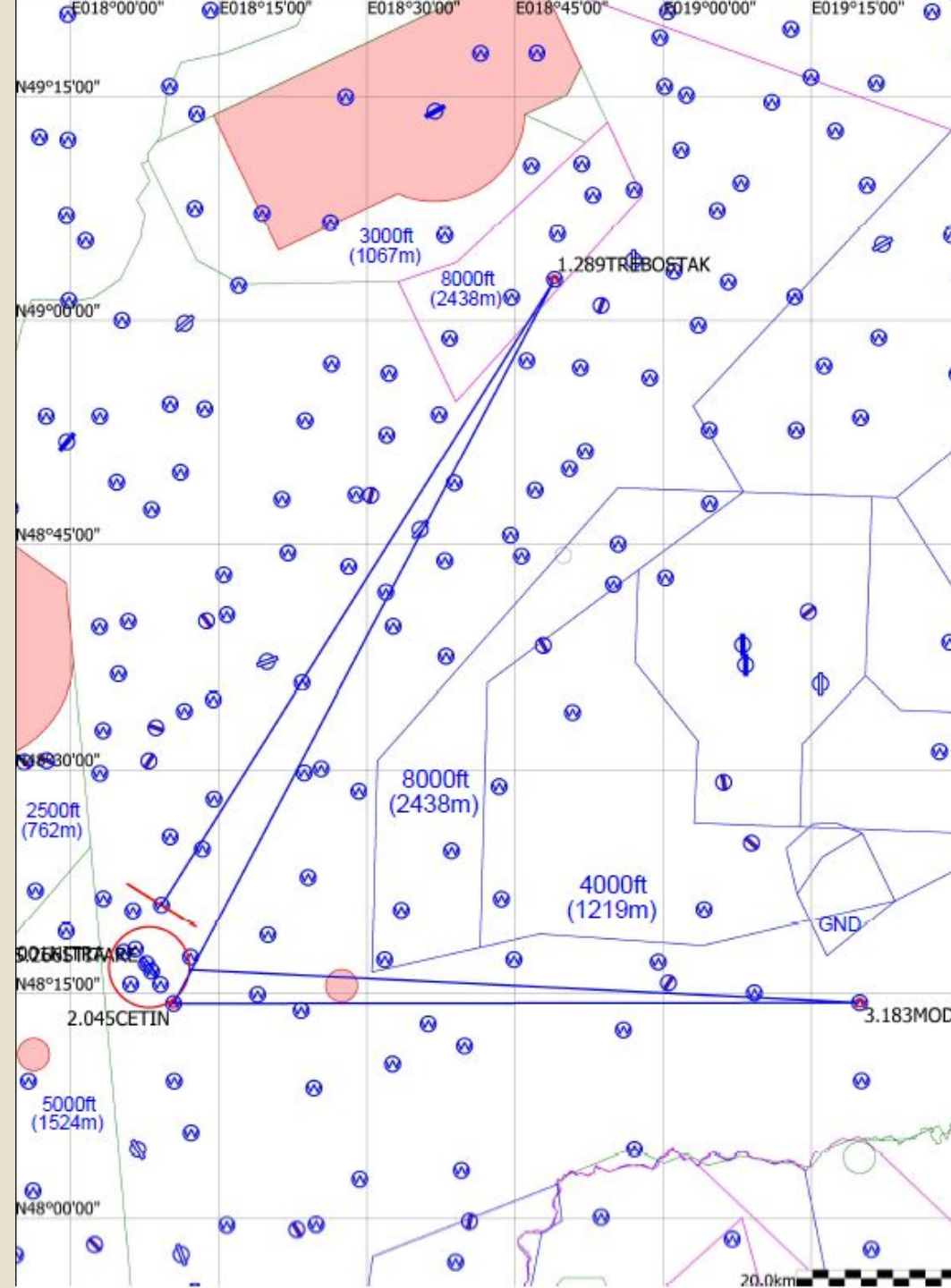
LZR24;

IGC file upload via the website: www.pribinacup.sk/2023/igc-upload or send to:

igc@pribinacup.sk

AIRSPACES

Slido #8147504





INTERNATIONAL GLIDING COMPETITION

PRIBINACUP 2023

APRIL 7 - 15, 2023 NITRA, SLOVAKIA

THANK YOU AND HAVE A NICE FLIGHT!

